

UCC Sign-In Sheet

County: ROBESON Date: 5 / 10 / 2018

[illegible]

ROBESON COUNTY UTILITY COORDINATING COMMITTEE

Minutes of May 10, 2018

Meeting Location:

City of Lumberton – Public Works Conference Room
215 S. Cedar St., Lumberton , NC 28358

MEMBERS PRESENT :

KEVIN SMITH – 811
DOUG WARD – PIEDMONT NATURAL GAS
MIKE SEALEY – PIEDMONT NATURAL GAS
AL GRIMSLEY – GRINERGY
GABRIEL WASHINGTON – SPECTRUM
RICK HANDLIN – DOT DIV. 6
GREG TYLER – CITY OF LUMBERTON

MEETING CALLED TO ORDER :

- DOUG CALLED THE MEETING TO ORDER AT 9:00AM
- DOUG PRESENTED A LEVEL ONE SAFETY MINUTE
- AFTER EACH MEMBER INTRODUCED THEMSELVES, EACH MEMBER DISCUSSED UPCOMING PROJECTS/EVENTS THAT THEY HAVE IN THE AREA CONCERNING THE GROUP.
- AFTER THE GROUP COMPLETED THEIR DISCUSSIONS, KEVIN STARTED HIS PRESENTATION
- KEVIN SPOKE ON THE NUMBER OF DAMAGES THAT HAS OCCURRED THIS YEAR. HE SPOKE ABOUT THE NUMBER OF LOCATE REQUESTS AND TRANSMISSIONS THAT HAS COME THRU IN ROBESON COUNTY. HE TALKED ABOUT WHITE LINING & WHITE FLAGGING TO MARK THE AREA THAT NEEDS TO BE LOCATED. THEN HE SPOKE ON THE ONLINE SAFETY TRAINING AND THE UPCOMING EVENTS FOR 811.
- MEETING ADJOURNED AT 10:05 AM

NEXT MEETING :

- 9:00AM ON JUNE 7TH, 2018
- 215 S. CEDAR ST., LUMBERTON

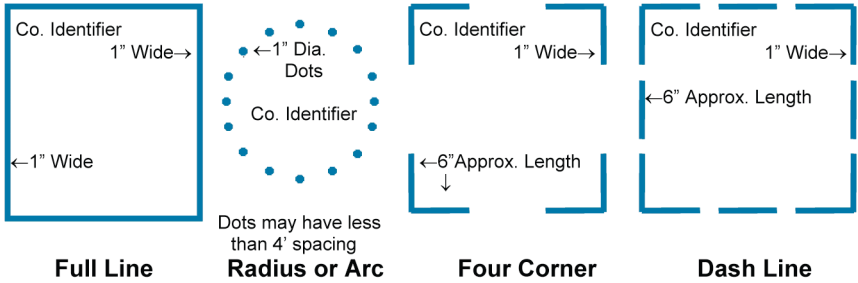
BEST PRACTICES CHAPTER 5—EXCAVATION

Practice Statement 5-2: White Lining: When the excavation site cannot be clearly and adequately identified on the locate ticket, the excavator designates the route and/or area to be excavated using white premarking prior to the arrival of the locator.

Guidelines for Excavation Delineation^{9/}

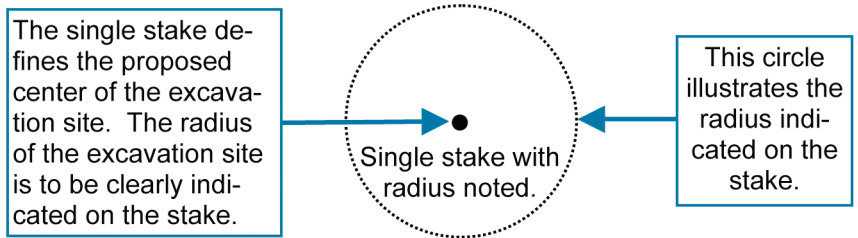
The following marking illustrations are examples of how excavators may choose to mark their area of proposed excavation. The use of white marking products (e.g., paint, flags, stakes, whiskers, or a combination of these) may be used to identify the excavation site.

Single Point Excavations Markings



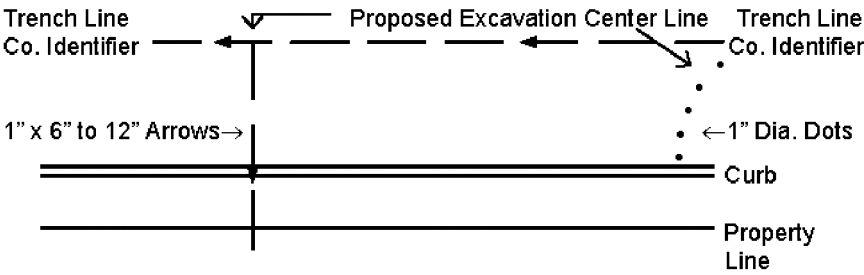
Delineate in white^{62/} the proposed area of excavation using a continuous line, dots marking the radius or arcs, dashes marking the four corners of the project, or dashes outlining the excavation project. Limit the size of each dash to approximately 6 in. to 12 in. long and 1 in. wide with interval spacing approximately 4 ft to 50 ft apart. Reduce the separation of excavation marks to a length that can reasonably be seen by the operator's locators when the terrain at an excavation site warrants. Dots of approximately 1 in. diameter typically are used to define arcs or radii and may be placed at closer intervals in lieu of dashes.

Single Stake Marking Center Point of Excavation Site



When an excavation site is contained within a 50 ft maximum radius or less, it can be delineated with a single stake that is positioned at the proposed center of the excavation. If the excavator chooses this type of delineation, they must convey that they have delineated the excavation site with a single stake at the center of the excavation and include the radius of the site in the notification to the one call center. This single stake is white in color and displays the excavator's company identifier (name, abbreviations, or initials) and the radius of the excavation site in black letters on the stake or with a notice attached to the stake.

Trenching, Boring, or Other Continuous-Type Excavations



Continuous Excavation Marking

Mark in white^{62/} the proposed centerline of planned excavation using 6 in. to 12 in. x 1 in. arrows approximately 4 ft to 50 ft apart to show direction of excavation. Reduce the separation of excavation marks to a length that can reasonably be seen by the operator's locators when the terrain at an excavation site warrants. Mark lateral excavations with occasional arrows showing excavation direction from centerline with marks at curb or property line if crossed. Dots may be used for curves and closer interval marking.

Stake, Flag, or Whisker Excavation Markers



Delineate the proposed area of excavation using stakes, flags, or whiskers instead of spray paint to mark radius or arcs; the four corners of the project; or when outlining the excavation project. Limit the interval spacing to approximately 4 ft to 50 ft. Reduce the separation of excavation marks to a length that can reasonably be seen by the operator's locators when the terrain at an excavation site warrants. Stakes, flags, or whiskers provided to illustrate arcs or radii may be placed at closer intervals to define the arc or radius. Stakes, flags, or whiskers are white in color and display the excavator's company identifier (name, abbreviations, or initials).

NCDOT Division 6 Robeson County Project Update - Lumber River RPO

Date: 5-2-2018

TIP Projects

I-5850B

I-95 from MM 22 (Fayetteville Rd Exit) to the Robeson/Cumberland County line mm 40 (Bus 95/US 301 Exit) Pavement Rehabilitation
 Let Date: October 2018
 Construction: FY 2019
 Project Cost: \$6,500,000

I-5879

I-95 at SR 1528 (Carthage Rd) Exit 19 - Improve Interchange.
 RW Date: October 2018
 Let Date: October 2020
 Project Cost: \$7,290,000
R/W has been accelerated from FY 22 to FY 19 and Let Date from FY 22 to 2020

I-5938B

I-74, NC 710 to NC 41 Pavement Rehabilitation
 Let Date: October 2018
 Construction: FY 2019
 Project Cost: \$7,000,000

I-5939

I-95 from the South Carolina State Line (MM 0.0) to SR 1155 (East Dew Road - MM 16) Pavement Rehabilitation
 Let Date: October 2021
 Construction: FY 2022
 Project Cost: \$8,000,000

I-5987

US 301 (Exit 22) to I-95 Business/US 301 (Exit 40). Widen to Eight Lanes.
 RW Date: March 2022
 Let Date: March 2024
 Project Cost: \$375,000,000

R-4428

NC 711 FROM SR 1340 Odom Street-Prospect Road to SR 1557 Redmond Road. Widen to multi-lanes
 RW Date: January 2020
 Let Date: January 2022
 Construction: FY 2022
 Project Cost: \$13,000,000
Construction Accelerated from 2025 to 2022

R-5751

US 74 at NC 72/NC 130 Convert at-grade intersection to interchange
 RW Date: January 2020
 Let Date: January 2022
 Construction: FY 2022
 Project Cost: \$5,851,000
Construction Accelerated from 2025 to 2022

U-5797

SR 1997 (Fayetteville Rd) from Farrington St to East 22nd St. - Widen to 6 lanes with median.
 RW Acquisition Begins: May 2020
 Let Date: May 2022
 Project Cost: \$15,139,000
Construction Accelerated from 2023 to 2022

NCDOT Division 6 Robeson County Project Update - Lumber River RPO

Date: 5-2-2018

Active Projects (Bridge, Resurfacing, Safety projects, Maintenance, etc.)
<p>C203877 (B-5333) REPLACE BRIDGE #173 OVER LUMBER RIVER AND BRIDGE #174 OVER OVERFLOW ON SR 1550 (LOWE ROAD) Let Date: 3-21-2017 Work Began: 5-11-2017 Estimated Completion: 11-12-2018 Revised Completion: TBD Scheduled Progress: 70% Actual Progress: 94.87% Contractor: ST Wooten Corporation Contract Amount: \$1,940,051</p>
<p>C203895 (B-5693, B-5706, B-5698, B-5702) Replacement of 1 Bridge in Cumberland County, 2 Bridges in Bladen County and 4 Bridges in Robeson County - Robeson County Bridges: B-5693 replace Bridge #59 on (SR 1924) Barker Ten Mile Rd , B-5706 replace Bridge #135 on (SR 2519) S. Robeson Rd, B-5698 replace Bridge #172 on (SR 1164) Back Swamp Rd , B-5702 replace Bridge #435 on (SR 2101) Mercer Mill Rd Let Date: 7-19-2016 Work Began: 8-29-2016 Estimated Completion Date: 10-15-2019 Scheduled Progress: 40% Actual Progress: 33.85% Contractor: Smith-Rowe, LLC Contract Amount: \$5,487,873</p>
<p>C203937 (B-4616) Replace Bridge #18 over CSX Transportation Tracks on NC 211 Let Date: 6-20-2017 Work Began: 7-31-2017 Estimated Completion Date: 3-30-2019 Scheduled Progress: 51% Actual Progress: 71.93% Contractor: BMCO Construction, INC Contract Amount: \$ 4,839,416 Road closed until project is completed (1/2/2018 - 3/30/2019). Signed detour route in place.</p>
<p>C203950 REPLACEMENT OF 6 BRIDGES IN ROBESON COUNTY: #26 on SR 1955 (Regans Church Rd); #223 on SR 1303 (Old Red Springs Rd); #413 & #414 on SR 1323 (Watson Mill Pond Rd); #432 on SR 1157 (Henry Berry Rd); #433 on SR 1160 (Addison Tram Rd) - EXPRESS DESIGN-BUILD Let Date: 11-15-2016 Work Began: 5-1-2017 Estimated Completion: 6-15-2020 Scheduled Progress: 5% Actual Progress: 30.15% Contractor: ES Wagner Company LLC - South Carolina Contract Amount: \$4,167,026</p>
<p>C204013 (R-5752) US 74 at SR 2220 (Broadridge Rd) and US 74 at SR 2225 (Creek Rd) - Construct interchange at US 74/Broadridge Rd and Directional crossover at US 74/Creek Rd Let Date: 10-17-2017 Work Began: 11-27-2017 Estimated Completion: 12-21-2019 Scheduled Progress: 18% Actual Progress: 26.34% Contractor: C.M. Lindsay & Sons, INC. Contract Amount: \$7,512,104 Road closed; Signed detour route is in place.</p>
<p>C204015 (U-5925) SR 1340 (N. Odum St./Prospect St.), SR 1566 (Corinth St) to NC 711 (Third St.) Complete Street Design Let Date: 2-20-2018 Work Began: 4-2-2018 Estimated Completion: 3-29-2020 Scheduled Progress: 0% Actual Progress: 0% Contractor: BMCO Construction INC Contract Amount: \$4,989,946</p>

NCDOT Division 6 Robeson County Project Update - Lumber River RPO

Date: 5-2-2018

Active Projects (Bridge, Resurfacing, Safety projects, Maintenance, etc.)
<p>C204043 (U-2519AA, U-2519AB) Future I-295 (Fayetteville Outer Loop) from I-95 in Robeson County to South of SR 1003 (Camden Road) in Cumberland County Let Date: 11-21-2017 Work Began: 1-2-2018 Estimated Completion: 6-15-2022 Scheduled Progress: 4.9% Actual Progress: 4.7% Contractor: Balfour Beatty Contract Amount: \$129,749,000</p>
<p>C204048 (17BP.6.R.106) EXPRESS DESIGN-BUILD BRIDGE REPLACEMENT PROJECTS: #28 on NC 83 (770028), #149 on SR 1122 (McLeod Dr), #228 on SR 1513 (Evergreen Church Rd) Let Date: 7-18-2017 Availability Date: 8-28-2017 Work Began: 4-2-2018 Estimated Completion Date: 8-31-2018 Scheduled Progress: 16.45% Actual Progress: 16.45% Contractor: ES Wagner Company LLC - South Carolina Contract Amount: \$1,948,611</p>
<p>C204049 (17BP.6.R.107) EXPRESS DESIGN-BUILD BRIDGE REPLACEMENT PROJECTS IN BLADEN & ROBESON COUNTIES - Robeson Bridges: #434 on SR 1003 (Chicken Rd) & #422 on SR 2105 (Judge Rd) Let Date: 7-18-2017 Availability Date: 8-28-2017 Work Began: 1-8-2018 Estimated Completion: 8-31-2018 Scheduled Progress: 48% Actual Progress 38.58% Contractor: S & C Construction LLC Contract Amount: \$2,316,120</p>
<p>DF00159 SAFETY IMPROVEMENTS IN ROBESON AND HOKE COUNTIES: SR 1709 (Chason Rd) in Robeson County FROM NC 71 THRU SR 1440 (Everitt Rd) IN HOKE COUNTY TO SR 1003 (Arabia Rd) Let Date: 6-21-2017 Work Began: 9-7-2017 Estimated Completion: 1-11-2019 Scheduled Progress: 64% Actual Progress: 67.99% Contractor: Barnhill Contract Amount: \$901,552</p>
<p>DF00174 (W-5601DC) CONSTRUCT ROUNDABOUT AT SR 1527 (Pine Log Road) AND SR 1528 (Carthage Road) Let Date: 7-19-2017 Work Began: 9-29-2017 Estimated Completion Date: 3-5-2019 Scheduled Progress: 35% Actual Progress: 31.03% Contractor: McArthur Construction Company Contract Amount: \$1,088,500 Road closed; signed detour route is in place.</p>
<p>DF00177 (I-5938A) I-74, NC 710 to NC 41 Bridge Deck Rehabilitation Let Date: 8-16-2017 Work Began: 2-2-2018 Estimated Completion Date: 11-15-2018 Scheduled Progress: 15% Actual Progress: 23.33% Contractor: Sloan Construction - Division of Reeves Construction Company Contract Amount: \$1,329,706</p>

NCDOT Division 6 Robeson County Project Update - Lumber River RPO

Date: 5-2-2018

Active Projects (Bridge, Resurfacing, Safety projects, Maintenance, etc.)
<p>DF00178 (R-5786) TAP ADA Projects Curb Ramp Installations Various Locations in: Lumberton, Fairmont, Maxton, Pembroke, Red Springs, Rowland, St. Pauls, Proctorville Let Date: 8-16-2017 Work Began: 11-6-2017 Estimated Completion Date: 6-14-2018 Scheduled Progress: 70% Actual Progress: 62.38% Contractor: Jymco Construction Company INC Contract Amount: \$611,680</p>
<p>DF00183 (I-5850A) I-95 from MM 22 (Fayetteville Rd Exit) to the Robeson/Cumberland County line mm 40 (Bus 95/US 301 Exit) Guardrail & C/A Fencing Removal and Replacement Let Date: 9-20-2017 Work Began: 1-16-2018 Estimated Completion Date: 10-26-2018 Scheduled Progress: 27% Actual Progress: 54.17% Contractor: Reynolds Fence & Guardrail INC Contract Amount: \$1,762,411</p>
<p>DF00191 (Y-5500FC) Grading, Paving & Pavement Markers on E.Wilmington Street from Patterson Street to N. 3rd Street (Maxton) Let Date: 1-17-2018 Availability Date: 3-5-2018 Work Began: 3-20-2018 Estimated Completion Date: 9-5-2019 Scheduled Progress: 33% Actual Progress: 35.79% Contractor: Barnhill Contracting Company Contract Amount: \$239,910</p>
<p>I-95 (Mile Marker 27 to 26.0) Both Directions near US 301 Lane closure (1 of 2 lanes closed) north of Exit 25 on I-95 for culvert construction.</p>
<p>SR 2239 (Centerville Church Road) - East of McDonald Road closed near SR 2426 Pleasant Hope Road for culvert replacement project. Road closed until 5-23-2018 with signed detour route in place.</p>
<p>SR 1101 (Gaddys Mill Road) - West of Pembroke Road closed near NC 83 for culvert replacement project. Road closed until 5-30-2018 with signed detour route in place.</p>
<p>SR 2422 (E. McDonald Road) - McDonald Road closed near SR 2457 (Boyce Road) or cross line replacement (roadway drainage repairs). Road closed until 5-2-2018 with signed detour route in place.</p>
<p>SR 2422 (E. McDonald Road) - McDonald Road closed near SR 2456 (Sandy Road) for cross line replacement (roadway drainage repairs). Road closed until 5-4-2018 with signed detour route in place.</p>
<p>SR 2435 (Iona Church Road) - Near Fairmont Road closed near SR 2455 (E. Rayham Road) for cross line replacement (roadway drainage repairs). Road closed until 5-3-2018 with signed detour route in place.</p>
<p>SR 2459 (E. Horne Road) - East of Rowland Road closed near I-95 for slope repair work. Road closed until 5-25-2018 with signed detour route in place.</p>

NCDOT Division 6 Robeson County Project Update - Lumber River RPO

Date: 5-2-2018

Active Projects (Bridge, Resurfacing, Safety projects, Maintenance, etc.)
<p>SR 2469 (Fairgrove Road) - East of McDonald Road closed near SR 2470 (Home Road) for cross line replacement (roadway drainage repairs). Road closed until 5-4-2018 with signed detour route in place.</p>
Upcoming Projects (Bridge, Resurfacing, Safety projects, etc.)
<p>C203989 (B-5334) REPLACE BRIDGE #78 OVER TEN MILE BRANCH ON SR 2220 (LANE ROAD) Let Date: 12-19-2017 Availability Date: 3-15-2018 Work Began: TBD Estimated Completion Date: TBD Scheduled Progress: 0% Actual Progress: 0% Contractor: The Tara Group of Lumberton INC Contract Amount: \$564,029</p>
<p>DF00149 ASPHALT SURFACE TREATMENT ON VARIOUS SECONDARY ROUTES IN ROBESON COUNTY Let Date: 3-1-2017 Availability Date: 6-1-2017 Work Began: TBD Estimated Completion: 5-30-2018 Scheduled Progress: 0% Actual Progress: 0% Contractor: Whitehurst Paving Co Contract Amount: \$1,579,263</p>
<p>DF00166 RESURFACING, MILLING, WIDENING & SHOULDER RECONSTRUCTION ON NC 41, NC 710 & VARIOUS SECONDARY ROADS Let Date: 6-21-2017 Availability Date: 7-24-2017 Work Began: TBD Estimated Completion: 8-31-2018 Scheduled Progress: 0% Actual Progress: 0% Contractor: Barnhill Contract Amount: \$3,035,647</p>
<p>DF00167 RESURFACING, MILLING, WIDENING & SHOULDER RECONSTRUCTION ON VARIOUS SECONDARY ROADS Let Date: 6-21-2017 Availability Date: 7-24-2017 Work Began: TBD Estimated Completion: 8-31-2018 Scheduled Progress: 0% Actual Progress: 0% Contractor: Barnhill Contract Amount: \$3,008,790</p>
<p>DF00182 (I-5850A) I-95 Bridge preservation (rehab project) from MM 22 to MM 40 Let Date: 9-20-2017 Availability Date: 11-1-2017 Work Began: TBD Estimated Completion Date: 5-1-2019 Scheduled Progress: 0% Actual Progress: 0% Contractor: The Truesdell Corporation Contract Amount: \$2,047,047</p>

NCDOT Division 6 Robeson County Project Update - Lumber River RPO

Date: 5-2-2018

Upcoming Projects (Bridge, Resurfacing, Safety projects, etc.)
DF00184 (I-5850A) I-95 Drainage structure improvements from MM 22 to MM 40 Let Date: 9-20-2017 Availability Date: 10-20-2017 Work Began: TBD Estimated Completion Date: 7-22-2019 Scheduled Progress: 0% Actual Progress: 0% Contractor: Browe Construction Company Contract Amount: \$706,925
DF00185 Resurface, Widening, Mill & Fill, Profile Milling, Signals and Pavement Markings Let Date: 11-1-2017 Availability Date: 1-2-2018 Work Began: TBD Estimated Completion Date: 11-15-2018 Scheduled Progress: 0% Actual Progress: 0% Contractor: Johnson Brothers Utility & Paving Co INC Contract Amount: \$2,350,111
DF00189 Asphalt Surface Treatment on various Secondary Routes - Double Seals Let Date: 10-18-2017 Availability Date: 4-1-2018 Work Began: TBD Estimated Completion Date: 10-15-2018 Scheduled Progress: 0% Actual Progress: 0% Contract Amount: Whitehurst Paving Co Project Cost: \$1,925,459

DIVISION 6 - CENTRAL AND DIVISION MANAGED PROJECT LIST

	TIP #	WBS	DESCRIPTION	COUNTY	R/W DATE	LET DATE	Contract Admin	COMMENTS
14	I-5850A	53055.1.2	I-95 from mm 22 to the Robeson/Cumberland Co. line mm 40	Robeson	n/a	8/16/17	Parker	Guardrail, CA Fence, Median Drainage & Bridge deck rehab
15	I-5850B	53055.1.1	I-95 from mm 22 to the Robeson/Cumberland Co. line mm 41	Robeson	n/a	10/16/18	Parker	Pavement rehabilitation
18	I-5879	53079.1.1	I-95 at SR 1528 (Carthage Rd), Exit 19	Robeson	10/19/18	10/20/20	Parker	Improve Interchange, L&S 6/2017, Request firm 3/2017
20	I-5938A	45881.1.2	I-74 - NC 710 TO NC 41	Robeson	n/a	8/16/17	Parker	Bridge deck rehab
21	I-5938B	45881.3.1 (Construct #)	I-74 - NC 710 TO NC 41	Robeson	n/a	10/16/18	Parker	Pavement rehabilitation
22	I-5939	45882.1.1	I-95 - SOUTH CAROLINA STATE LINE (MILEMARKER 0.0) TO (MILEMARKER 16).	Robeson	n/a	10/1/21	Parker	Pavement rehabilitation
25	I-5987	47533.1.1	I-95 FROM US 301 (EXIT 22) TO I-95 BUSINESS/US 301 (EXIT 40)	Cum/Rob	3/31/22	3/19/24	Parker	WIDEN TO EIGHT LANES
28	R-4428	38914.1.2	NC711 at SR1340 (Odom St.-Philadelphus Rd) in Pembroke	Robeson	1/18/20	1/18/22	Parker	Widen to multi-lanes
35	R-5751	53087.1.FD1	I-74 at NC 72/NC 130	Robeson	1/31/20	1/18/22	Parker	Convert at-grade intersection to interchange
36	R-5752	53088.1.FD1	Proposed interchange at US74 and SR 2220 (Broadridge Rd) & X-over at SR 2225 (Creek Rd)	Robeson	5/31/17	10/17/17	Parker	Convert at-grade intersection to interchange w/ super street
44	R-5848	46958.1.1	NC 20 FROM WEST OF SR 1829 (NASH ROAD) TO WEST OF SR 1732 (VETERANS ROAD).	Robeson	3/31/17	7/19/17	Parker	CONSTRUCT TURN LANES AND TRUCK ACCELERATION LANES TO ACCOMMODATE PEPSI COLA
46	SS-4906CH	44581	SS-4906CH - Robeson - SR 1318, 1.4 miles southwest of SR 1784 (Coy Road). Install W-Beam guardrail along both shoulders in a horizontal curve to protect a large canal.	Robeson		12/19/16	Miller	
47	SS-4906CU	44949.1.1	SR 2207 (Pope Crossing) at SR 2215/SR 2289 (Alamac Rd)	Robeson	n/a	7/19/17	Miller	Improve skew angle of intersection and remove slip ramps
49	SS-4906CW	47119.1.1	NC 71 at SR 1001 (Shannon Road)	Robeson	5/31/18	5/17/19	Parker	Improve superelevation through the curve
51	SS-4906CZ	47357.1.1	NC 130, approximately 0.80 miles northwest of SR 1170 (Quinn Road).	Robeson	6/29/18	5/15/19	Parker	Improve the superelevation through the curve.
60	SS-4906DM	47821.1.1	NC 72 at SR 1527/SR 1549 (Pine Log Rd).	Robeson	???	???	West	Signal installation
62	U-2519AA	34817.1.S5	I-295 from I-95 in Robeson Co. to south of SR 1118 (Parkton Rd) in Cumberland Co.	Robeson	n/a	yr 17	Parker	Fayetteville Outer Loop
63	U-2519AB	34817.1.S6	I-295 from south of SR 1118 (Parkton Rd) to south of SR 1003 (Canden Rd)	Rob/Cumb	n/a	yr 17	Parker	Fayetteville Outer Loop
86	U-5797	44367.1.1	SR 1997 (Fayetteville Rd) from Farrington St. to East 22nd St.	Robeson	5/30/20	5/22/22	Parker	Widen to 6 lanes w/ median
90	U-5925	46874.1.1	SR 1340 (N. Odom St/Prospect St), SR 1566 (Corinth St) to NC 711 (Third St)	Robeson	5/31/17	2/20/18	Parker	Complete street w/ RAB
110	W-5601DC	50138.1.108	SR 1527 (PINE LOG) AT SR 1528 (CARTHAGE) NEAR THE CITY OF LUMBERTON	Robeson	11/21/16	7/19/17	Parker	Round-A-Bout
128	W-5706E	44852.1.5	NC 211 at SR 1529 (Mount Olive Church Rd)	Robeson	4/30/18	5/15/19	Parker	Install left turn lanes on NC 211
129	W-5706F	44852.1.6	SR 1997 (Fayetteville Rd) at SR 1984	Robeson	4/30/18	5/15/19	Parker	Signal, sidewalk and ped heads
131	W-5706H	44852.1.8	US 301 at SR 1723 (Parkton Tobermory Road)	Robeson	8/30/19	6/17/20	Parker	
135		43223	Construct curb and gutter with drainage improvements and sidewalk on SR1186 (Chapel Street) from SR1141 (Hines Street) to Canal Street in Rowland	Robeson		11/6/13	Miller	
137		46428	Whitehouse VFD Sub-Station	Robeson	n/a	8/17/15	Miller	
138		46443	Smith's VFD construct driveway to Smith's VFD on SR 1312 (Oxcendine School Rd)	Robeson	n/a	12/10/15	Miller	

Robeson County UCC

5/10/2018


" To provide a forum to promote safety standards, common concerns and the awareness of prevention of unnecessary damages to utilities infrastructure within Robeson County "

" Agenda "

- A. Call to order**
 - 1. Safety minute**
 - 2. Introductions**
- B. Old Business / New Business**
 - 1. Discuss any old business {minutes}**
 - 2. Open floor for any new business**
- C. Round table concerns / reports from each member**
 - 1. Telecommunications**
 - 2. Gas Company**
 - 3. Power Company**
 - 4. Spectrum**
 - 5. Water / Sewer**
 - 6. Locators - USIC**
 - 7. NC DOT**
 - 8. City of Lumberton**
 - 9. Robeson County**
 - 10. Ansco & Associates**
- D. Speaker Presentation**
 - Kevin Smith / NC 811 -**
- E. Meeting adjourn**

**Next meeting
6/14/2018**

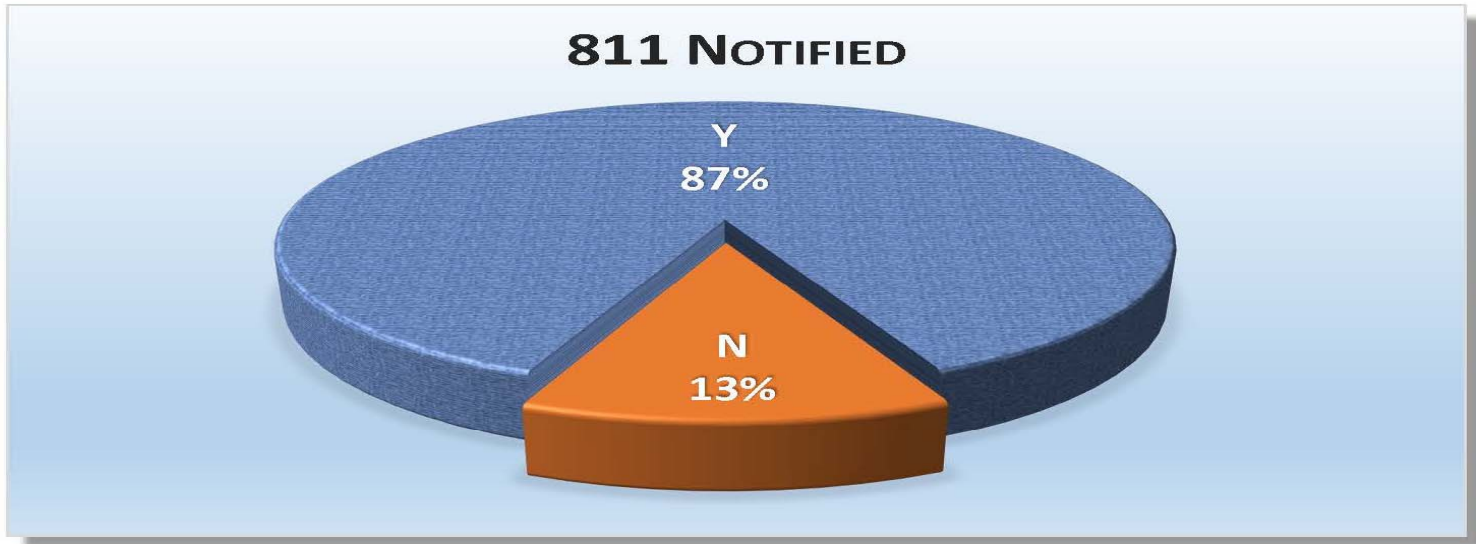
May 2018



Robeson County

Incidents

811 Notified	Events	% of Grand Total
Y	598	87.17%
N	88	12.83%
Grand Total	686	100.00%



NC811, March 2018: 686 Damage Events in 66 Counties



Incidents

By Events

County	Events	% of Grand Total
Mecklenburg	125	18.22%
Wake	124	18.08%
Guilford	32	4.66%
Johnston	31	4.52%
Durham	30	4.37%
Union	25	3.64%
Cumberland	24	3.50%
Forsyth	22	3.21%
Brunswick	21	3.06%
New Hanover	19	2.77%
Cabarrus	17	2.48%
Gaston	15	2.19%
Davidson	11	1.60%
Harnett	11	1.60%
Lee	10	1.46%
Alamance	9	1.31%
Buncombe	9	1.31%
Orange	9	1.31%
Franklin	8	1.17%
Pitt	8	1.17%
Chatham	7	1.02%
Iredell	7	1.02%
Lincoln	7	1.02%
Moore	7	1.02%
Cleveland	6	0.87%
Craven	6	0.87%
Dare	6	0.87%
Rutherford	5	0.73%
Stanly	5	0.73%
Pender	5	0.73%
Henderson	4	0.58%
Caldwell	3	0.44%
Catawba	3	0.44%

Duplin	3	0.44%
Hoke	3	0.44%
Onslow	3	0.44%
Robeson	3	0.44%
Rowan	3	0.44%
Carteret	2	0.29%
Granville	2	0.29%
Halifax	2	0.29%
Jackson	2	0.29%
Montgomery	2	0.29%
Nash	2	0.29%
Person	2	0.29%
Randolph	2	0.29%
Richmond	2	0.29%
Surry	2	0.29%
Wayne	2	0.29%
Yadkin	2	0.29%
Anson	1	0.15%
Bertie	1	0.15%
Clay	1	0.15%
Davie	1	0.15%
Edgecombe	1	0.15%
Gates	1	0.15%
Haywood	1	0.15%
Macon	1	0.15%
Martin	1	0.15%
Polk	1	0.15%
Rockingham	1	0.15%
Sampson	1	0.15%
Stokes	1	0.15%
Tyrrell	1	0.15%
Vance	1	0.15%
Wilson	1	0.15%
Grand Total	686	100.00%

NC811, March 2018: 686 Damage Events in 66 Counties



Locate Requests & Transmissions

Apr. 2018 vs 2017

Tickets

2018: 175,205

2017: 156,103

Difference: 12.2%

Transmissions

2018: 997,408

2017: 889,980

Difference: 12.1%

Year-to-Date

Tickets

2018: 644,073

2017: 623,623

Difference: 3.3%

Transmissions

2018: 3,612,848

2017: 3,532,442

Difference: 2.3
%

County Ticket Volume

April 2018 Stats
Compared
with April 2017

	Type Ticket					
Robeson	3 HR	CNCL	NEW	RXMT	UPDT	TOTAL
2017	5	14	888	19	134	1,060
2018	7	8	1,031	25	371	1,442
+/- Var	40.0%	-42.9%	16.1%	31.6%	176.9%	36.0%
-	-	-	Locates per day			69



County Ticket Volume

YTD stats
compared
with previous
year

	Type Ticket					
Robeson	3 HR	CNCL	NEW	RXMT	UPDT	TOTAL
2017	19	48	3,862	92	801	4,822
2018	21	61	3,982	115	1,173	5,352
+/- Var	10.5%	27.1%	3.1%	25.0%	46.4%	11.0%
-			Locates per day			64



County Ticket Distribution

BURIED
SEWER

ROBESON	1,442
ALFORDSVILLE	2
FAIRMONT	85
LUMBER BRIDGE	5
LUMBERTON	616
MARIETTA	11
MAXTON	179
MCDONALD	10
ORRUM	14
PARKTON	23
PEMBROKE	169

PHILADELPHUS	1
PROCTORVILLE	3
PROSPECT	12
RED BANKS	19
RED SPRINGS	94
RENNERT	2
ROWLAND	56
SADDLETREE	10
SAINT PAULS	75
SHANNON	56

Incidents

BURIED
TELEPHONE
CABLE




WHITE PAINT OR FLAGS ON A JOB SITE ELIMINATES GUESSWORK.

Sometimes it is difficult for excavators to relay the exact location of their dig sites to the one call center. Even clear and accurate information relayed in writing or verbally to one person may not be clear to another. With white lining, locators have excavation information on paper, and also have a clearly marked excavation area. White lining helps to avoid misinterpretation and allows for more accurate locates.

For more info: nc811.org/white-lining.html







**FREE ONLINE
SAFETY TRAINING**

ncpipesplus.org



EVENTS



For booking info reach out to
Tonya Hargraves
tonya@nc811.org

2018

July 20, 2018
Lake Lure, NC

3Q18

October 19, 2018
New Bern, NC

For more details visit:
nc811.org/board-info.html

NC Underground Damage Prevention Review Board Meetings

Located at: 2550 Operations Way, Raleigh, NC

- July 17, 2018 - 10am to 4pm
- October 16, 2018 - 10am to 4pm



State NCUCC Meetings



- July 10, 2018
10am to noon in Hickory, NC
at Piedmont Natural Gas
- September 11, 2018
10am to noon in Concord, NC
at PSNC Energy

For more details visit: nc811.org/events.html

NC811 EDUCATION DEPARTMENT




Ann



Howard



Tami



Brian



Kevin



Steve

**Thank you for your time and attention.
You can get a PDF copy of this presentation
on www.ncucc.org**



Use the UCC Issues form to voice your concerns
to both local and state level UCC meetings in North Carolina.
Available on both the NCUCC website and the NC811 app.

