

May 8th, 2018

Rockingham County Utility Coordinating Meeting

Wentworth Town Hall, 124 Peachtree Road, Reidsville, NC

Meeting Time: The meeting was called to order by Jeffrey Lovings at 10:08 am and introductions were made. Angela Brown with PNG / Duke provided breakfast for the group. Dylan Kirk with USIC stated that Jeff Clark had been transferred to Winston Salem and he was now this UCC group's contact with USIC.

Total Members Present: There were a total of eight members.

Recent Damages to be discussed:

Jeff Lovings stated that there have been several small wind damages to recent utilities in the area.

Dylan Kirk with USIC stated there was a contractor who recently damaged a 288 pair fiber in Rockingham. Dylan stated that the contractor did not have a valid locate ticket present at the time of this damage and unfortunately, did not have any other details.


New Business and Projects:

Angela Brown stated that they are in the process of replacing several of the concrete center dividers located on or near highway twenty-nine. She also stated that there is a bridge replacement at Fairway drive in Reidsville.

Al Brady, with Duke Energy, stated that there is a new water pump station that is being installed on Planters Road off of Highway 704. He also stated that the company of Smith concrete is in the process of building a new facility near interstate 87.

Kevin Smith with NC811 gave the presentation, with a strong emphasis of the meeting on the importance of white lining. A white lining handout was given out. Meeting concluded shortly after the NC811 presentation. Jeff Lovings offered to provide breakfast for the next meeting in July.

May 2018



Rockingham County



**Welcome to
the Team!**



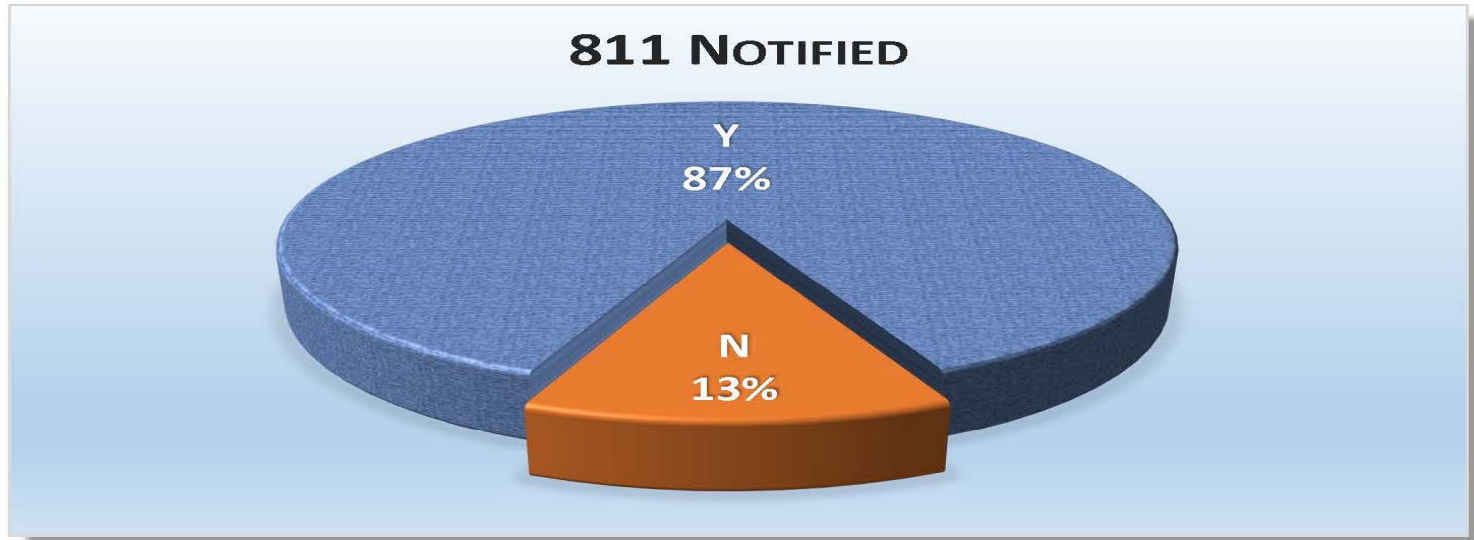
NC811 has a new Liaison
working hard for you!

Kevin Smith
Piedmont Triad Region



Incidents

811 Notified	Events	% of Grand Total
Y	598	87.17%
N	88	12.83%
Grand Total	686	100.00%



NC811, March 2018: 686 Damage Events in 66 Counties



Incidents

By Events

County	Events	% of Grand Total
Mecklenburg	125	18.22%
Wake	124	18.08%
Guilford	32	4.66%
Johnston	31	4.52%
Durham	30	4.37%
Union	25	3.64%
Cumberland	24	3.50%
Forsyth	22	3.21%
Brunswick	21	3.06%
New Hanover	19	2.77%
Cabarrus	17	2.48%
Gaston	15	2.19%
Davidson	11	1.60%
Harnett	11	1.60%
Lee	10	1.46%
Alamance	9	1.31%
Buncombe	9	1.31%
Orange	9	1.31%
Franklin	8	1.17%
Pitt	8	1.17%
Chatham	7	1.02%
Iredell	7	1.02%
Lincoln	7	1.02%
Moore	7	1.02%
Cleveland	6	0.87%
Craven	6	0.87%
Dare	6	0.87%
Rutherford	5	0.73%
Stanly	5	0.73%
Pender	5	0.73%
Henderson	4	0.58%
Caldwell	3	0.44%
Catawba	3	0.44%

Duplin	3	0.44%
Hoke	3	0.44%
Onslow	3	0.44%
Robeson	3	0.44%
Rowan	3	0.44%
Carteret	2	0.29%
Granville	2	0.29%
Halifax	2	0.29%
Jackson	2	0.29%
Montgomery	2	0.29%
Nash	2	0.29%
Person	2	0.29%
Randolph	2	0.29%
Richmond	2	0.29%
Surry	2	0.29%
Wayne	2	0.29%
Yadkin	2	0.29%
Anson	1	0.15%
Bertie	1	0.15%
Clay	1	0.15%
Davie	1	0.15%
Edgecombe	1	0.15%
Gates	1	0.15%
Haywood	1	0.15%
Macon	1	0.15%
Martin	1	0.15%
Polk	1	0.15%
Rockingham	1	0.15%
Sampson	1	0.15%
Stokes	1	0.15%
Tyrrell	1	0.15%
Vance	1	0.15%
Wilson	1	0.15%
Grand Total	686	100.00%

NC811, March 2018: 686 Damage Events in 66 Counties

BURIED
TELEPHONE
CABLE



Locate Requests & Transmissions

Apr. 2018 vs 2017

Tickets

2018: 175,205

2017: 156,103

Difference: 12.2%

Transmissions

2018: 997,408

2017: 889,980

Difference: 12.1%

Year-to-Date

Tickets

2018: 644,073

2017: 623,623

Difference: 3.3%

Transmissions

2018: 3,612,848

2017: 3,532,442

Difference: 2.3

%

County Ticket Volume

April 2018 Stats Compared with April 2017

	Type Ticket					
Rockingham	3 HR	CNCL	NEW	RXMT	UPDT	TOTAL
2017	9	15	733	25	149	931
2018	9	17	817	21	240	1,104
+/- Var	0.0%	13.3%	11.5%	-16.0%	61.1%	18.6%
-	-	-	Locates per day			53



County Ticket Volume

YTD stats compared with previous year

Rockingham	Type Ticket						TOTAL
	3 HR	CNCL	NEW	RXMT	UPDT		
2017	26	70	2,812	73	1,021	4,002	
2018	31	58	3,126	74	837	4,126	
+/- Var	19.2%	-17.1%	11.2%	1.4%	-18.0%	3.1%	
-	Locates per day					49	



County Ticket Distribution



ROCKINGHAM COUNTY	1,104
BETHANY	17
DRAPER	1
EDEN	314
ELLISBORO	21
GOLD HILL	1
LAWSONVILLE	1
MADISON	160
MAYODAN	40

MONROETON	7
OREGON HILL	1
REIDSVILLE	424
RUFFIN	28
STONEVILLE	63
WENTWORTH	21
WILLIAMSBURG	4
WITTYS CROSSROADS	1

Incidents

A red flag with the text "BURIED TELEPHONE CABLE" is planted in a field of green grass. The flag is positioned on the left side of the image, and the grass extends across the bottom. The background is a plain, light-colored sky.

BURIED
TELEPHONE
CABLE

WHITE PAINT OR FLAGS ON A JOB SITE ELIMINATES GUESSWORK.

Sometimes it is difficult for excavators to relay the exact location of their dig sites to the one call center. Even clear and accurate information relayed in writing or verbally to one person may not be clear to another. With white lining, locators have excavation information on paper, and also have a clearly marked excavation area. White lining helps to avoid misinterpretation and allows for more accurate locates.

For more info: nc811.org/white-lining.html







PIPES PLUS

**FREE ONLINE
SAFETY TRAINING**

ncpipesplus.org



EVENTS



**BOARD
MEETING**

For booking info reach out to
Tonya Hargraves
tonya@nc811.org

2Q18

July 20, 2018
Lake Lure, NC

3Q18

October 19, 2018
New Bern, NC

For more details visit:
nc811.org/board-info.html

NC Underground Damage Prevention Review Board Meetings

Located at: 2550 Operations Way, Raleigh, NC

- July 17, 2018 - 10am to 4pm
- October 16, 2018 - 10am to 4pm



State NCUCC Meetings



- July 10, 2018
10am to noon in Hickory, NC
at Piedmont Natural Gas
- September 11, 2018
10am to noon in Concord, NC
at PSNC Energy

For more details visit: nc811.org/events.html

NC811 EDUCATION DEPARTMENT




Ann



Howard



Tami



Brian



Kevin



Steve

**Thank you for your time and attention.
You can get a PDF copy of this presentation
on www.ncucc.org**



Use the UCC Issues form to voice your concerns to both local and state level UCC meetings in North Carolina. Available on both the NCUCC website and the NC811 app.



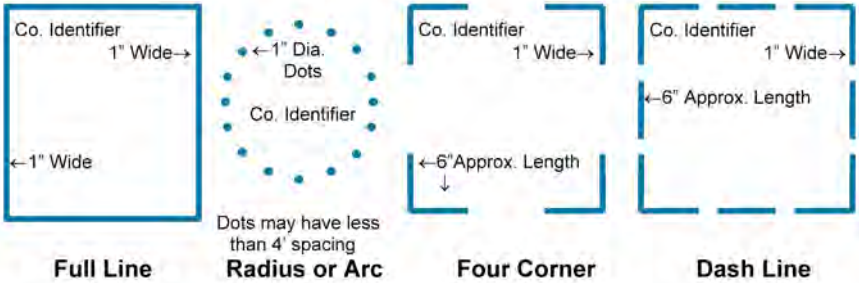
BEST PRACTICES CHAPTER 5—EXCAVATION

Practice Statement 5-2: White Lining: *When the excavation site cannot be clearly and adequately identified on the locate ticket, the excavator designates the route and/or area to be excavated using white premarking prior to the arrival of the locator.*

Guidelines for Excavation Delineation^{9/}

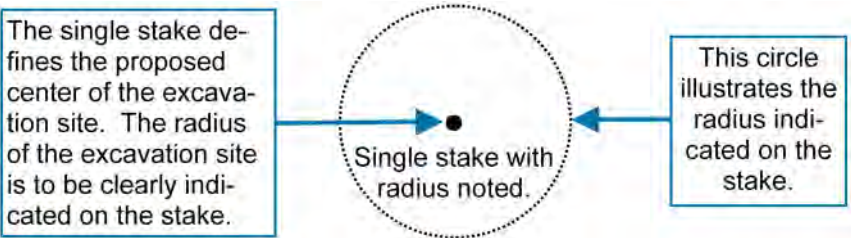
The following marking illustrations are examples of how excavators may choose to mark their area of proposed excavation. The use of white marking products (e.g., paint, flags, stakes, whiskers, or a combination of these) may be used to identify the excavation site.

Single Point Excavations Markings



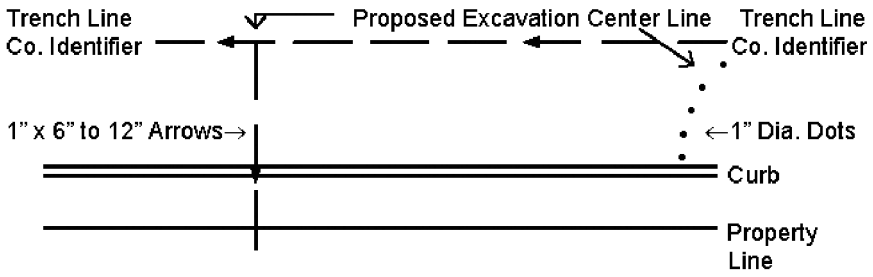
Delineate in white^{62/} the proposed area of excavation using a continuous line, dots marking the radius or arcs, dashes marking the four corners of the project, or dashes outlining the excavation project. Limit the size of each dash to approximately 6 in. to 12 in. long and 1 in. wide with interval spacing approximately 4 ft to 50 ft apart. Reduce the separation of excavation marks to a length that can reasonably be seen by the operator's locators when the terrain at an excavation site warrants. Dots of approximately 1 in. diameter typically are used to define arcs or radii and may be placed at closer intervals in lieu of dashes.

Single Stake Marking Center Point of Excavation Site



When an excavation site is contained within a 50 ft maximum radius or less, it can be delineated with a single stake that is positioned at the proposed center of the excavation. If the excavator chooses this type of delineation, they must convey that they have delineated the excavation site with a single stake at the center of the excavation and include the radius of the site in the notification to the one call center. This single stake is white in color and displays the excavator's company identifier (name, abbreviations, or initials) and the radius of the excavation site in black letters on the stake or with a notice attached to the stake.

Trenching, Boring, or Other Continuous-Type Excavations



Continuous Excavation Marking

Mark in white^{62/} the proposed centerline of planned excavation using 6 in. to 12 in. x 1 in. arrows approximately 4 ft to 50 ft apart to show direction of excavation. Reduce the separation of excavation marks to a length that can reasonably be seen by the operator's locators when the terrain at an excavation site warrants. Mark lateral excavations with occasional arrows showing excavation direction from centerline with marks at curb or property line if crossed. Dots may be used for curves and closer interval marking.

Stake, Flag, or Whisker Excavation Markers



Delineate the proposed area of excavation using stakes, flags, or whiskers instead of spray paint to mark radius or arcs; the four corners of the project; or when outlining the excavation project. Limit the interval spacing to approximately 4 ft to 50 ft. Reduce the separation of excavation marks to a length that can reasonably be seen by the operator's locators when the terrain at an excavation site warrants. Stakes, flags, or whiskers provided to illustrate arcs or radii may be placed at closer intervals to define the arc or radius. Stakes, flags, or whiskers are white in color and display the excavator's company identifier (name, abbreviations, or initials).