



★ NC811  
★ MONTHLY UPDATE  
★ JULY 2024  
★  
★  
★ HARNETT-JOHNSTON UCC  
★  
★  
★  
★  
★  
★

# UPCOMING MEETINGS

- **NC State UCC Meeting**  
Tuesday, July 9 from 10 to 12  
Charlotte Water, 4100 W Tyvola Rd, Charlotte
- **Underground Damage Prevention Review Board**  
Wednesday, July 10 from 10 to 4  
NC811 Events Center, Greensboro  
<https://udprb.nc.gov/Reporting-a-Violation>
- **Locate Resolution Partnership Committee**  
Wednesday, July 17 from 11 to 1  
NC811 Events Center, Greensboro  
<https://ncucc.org/locate-resolution-partnership-committee/>



# UPCOMING MEETINGS

- **NC811 Board Meeting**  
Friday, July 19 from 8 to 12  
Crowne Plaza Resort, 1 Resort Dr, Asheville



# UPCOMING MEETINGS

- **AUGUST 8<sup>th</sup>**  
Washington Nationals Game  
1500 S Capitol St SE, Washington, DC
- **AUGUST 11<sup>th</sup>**  
Greensboro Grasshoppers Game for 8-11 Day!  
1pm to 5pm  
408 Bellemeade St, Greensboro, NC



# CALENDAR

NC811 & NCUCC event  
calendars can be found  
on [nc811.org](http://nc811.org) or the nc811  
app



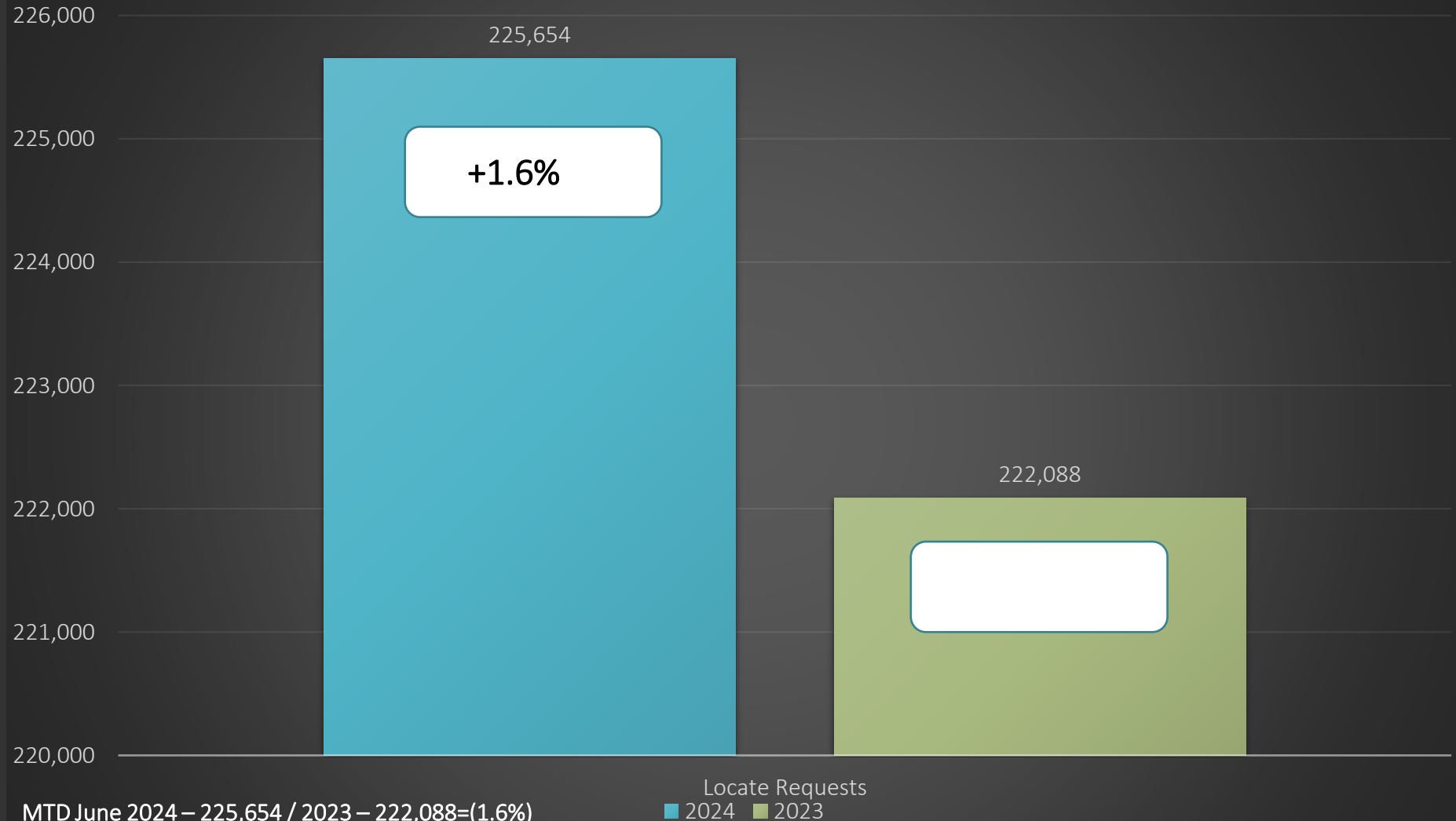


# DATA INSIGHTS

Locate Request,  
Transmissions,  
County ticket volume  
and distribution



# Locate Requests for NC - June 2024 vs 2023



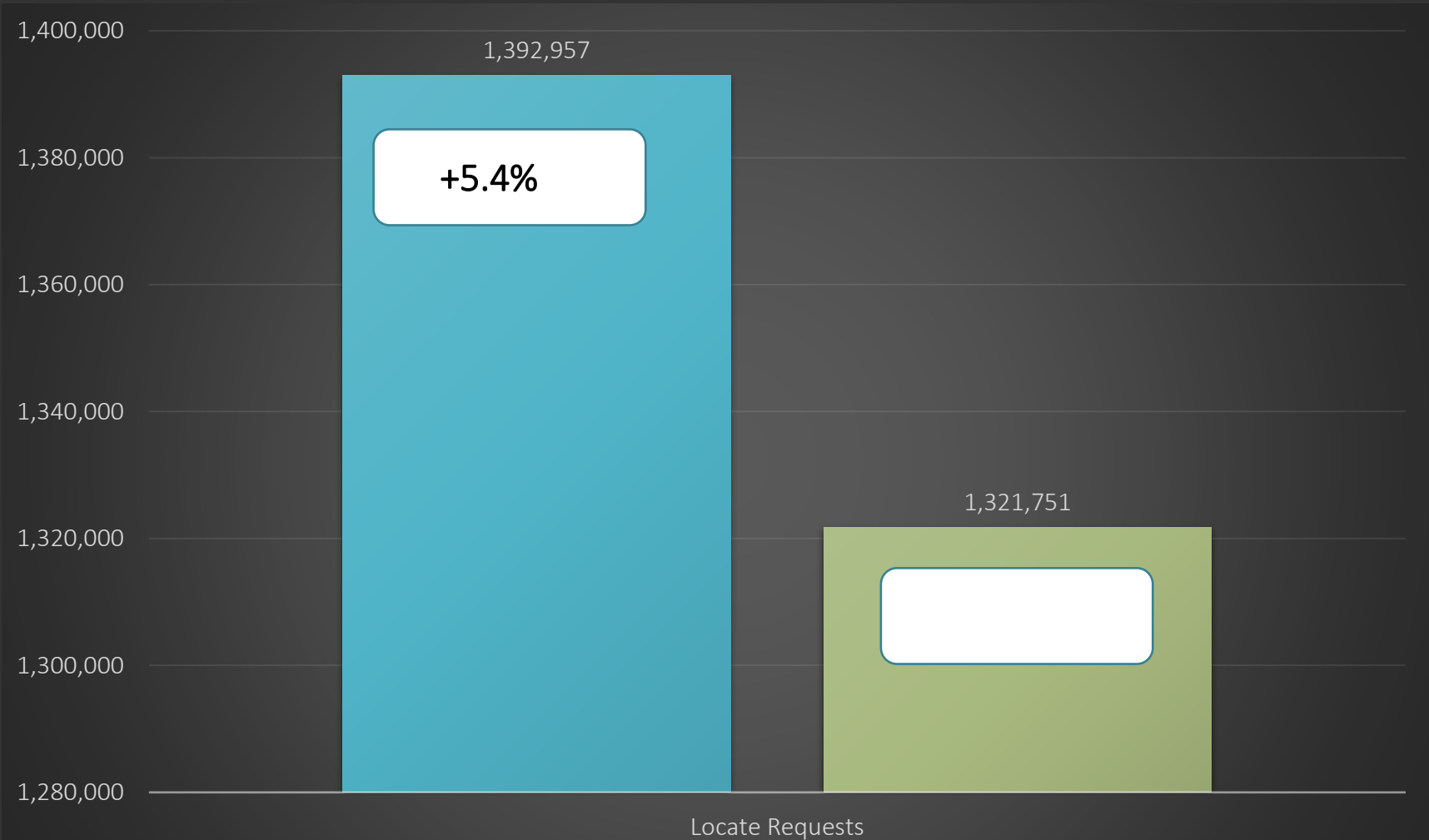
MTD June 2024 – 225,654 / 2023 – 222,088 = (1.6%)

YTD 2024 – 1,392,957 / 2023 – 1,321,751 = +5.4 %

Updates for June 2024 – (70,564) = 31.3% of volume / May 2024 = 35.1% (3.8% Decrease from the month before)

Locate Requests  
■ 2024 ■ 2023

# Locate Requests for NC - YTD



MTD June 2024 – 225,654 / 2023 – 222,088=(1.9%)

YTD 2024 – 1,392,957/ 2023 – 1,321,751 = +5.4 %

Updates for June 2024 – (70,564) = 31.3% of volume / May 2024 = 35.1% (3.8% Decrease from the month before)

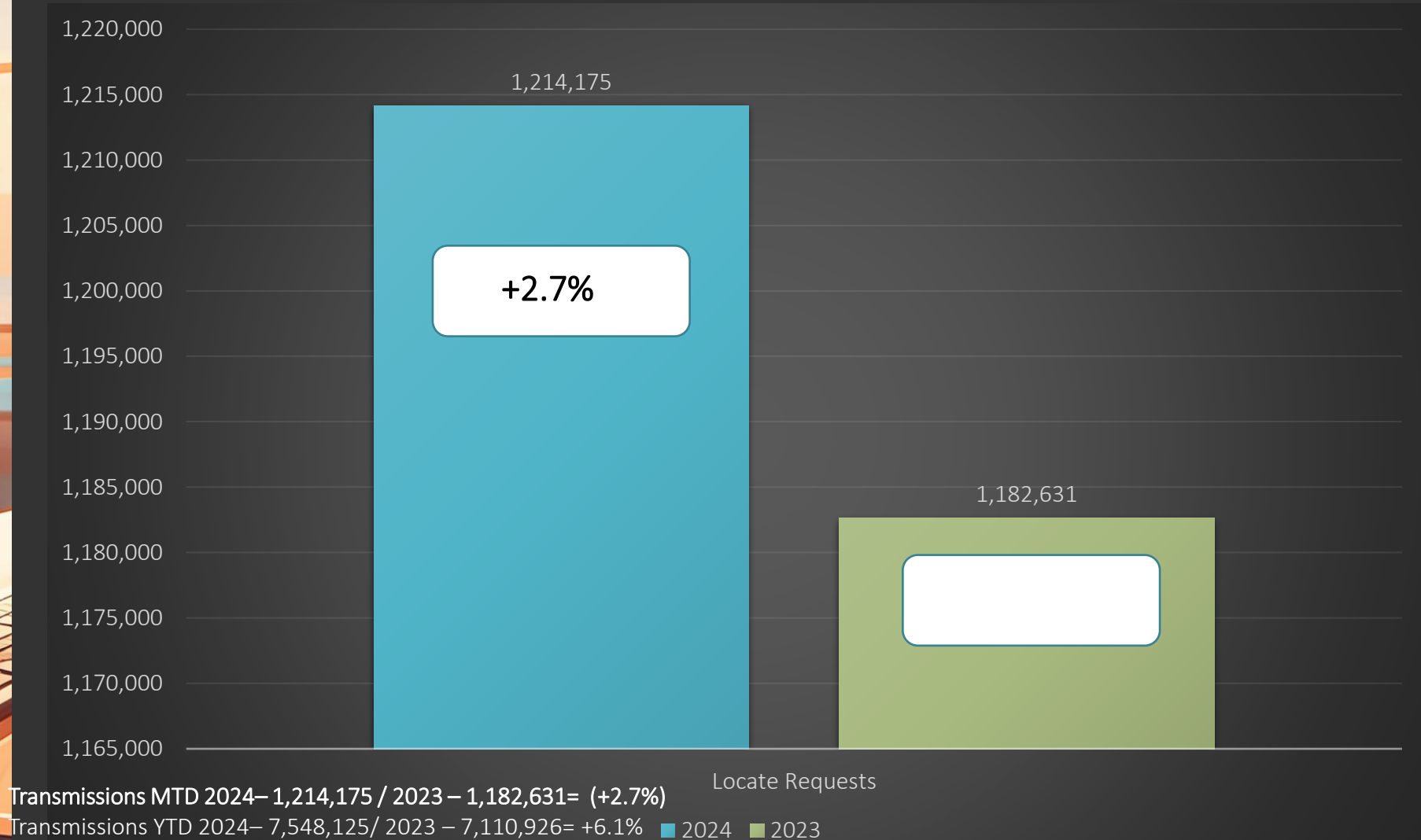
■ 2024 ■ 2023



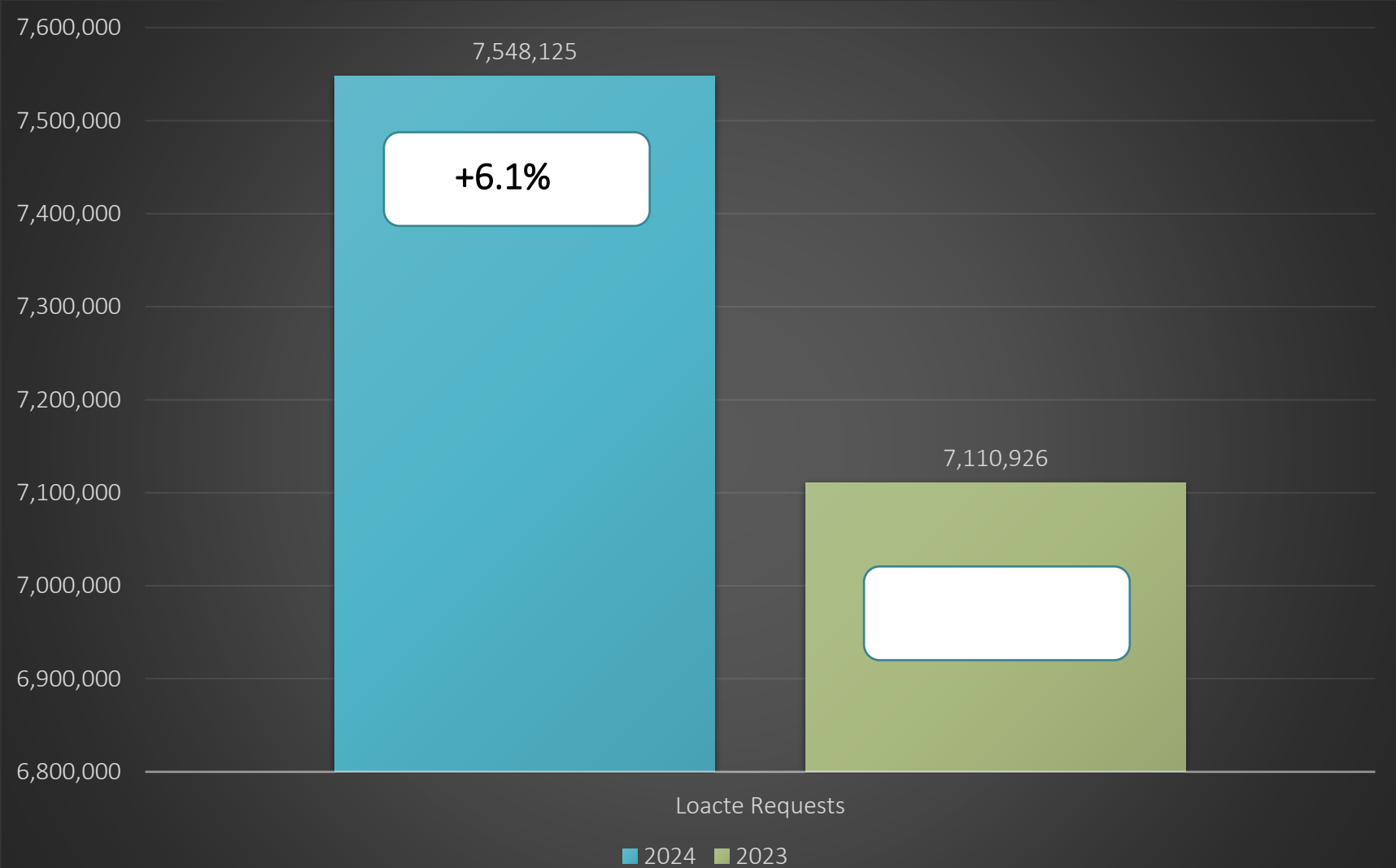




# Transmissions for NC - June 24 vs 23



# Transmissions for NC - YTD 2024



■ 2024 ■ 2023

Transmissions MTD 2024- 1,214,175 / 2023 - 1,182,631= (+1.1%)

Transmissions YTD 2024- 7,548,125/ 2023 - 7,110,926= (+6.1%)



# COUNTY TICKET

2024 VS 2023

<b>Harnett</b>	<b>3 HR</b>	<b>CNCL</b>	<b>NEW</b>	<b>RXMT</b>	<b>UPDT</b>	<b>TOTAL Tickets</b>
<b>2023</b>	<b>219</b>	<b>35</b>	<b>2190</b>	<b>82</b>	<b>1706</b>	<b>4232</b>
<b>2024</b>	<b>475</b>	<b>18</b>	<b>1956</b>	<b>160</b>	<b>1995</b>	<b>4604</b>
<b>+/- Var</b>	<b>116.9%</b>	<b>-48.6%</b>	<b>-10.7%</b>	<b>95.1%</b>	<b>16.9%</b>	<b>8.8%</b>
			<b>Avg Locates per Day</b>			<b>219</b>

# COUNTY TICKET

2024 VS 2023

<b>Johnston</b>	<b>3 HR</b>	<b>CNCL</b>	<b>NEW</b>	<b>RXMT</b>	<b>UPDT</b>	<b>TOTAL Tickets</b>
<b>2023</b>	<b>137</b>	<b>36</b>	<b>3029</b>	<b>43</b>	<b>1605</b>	<b>4850</b>
<b>2024</b>	<b>364</b>	<b>48</b>	<b>3152</b>	<b>120</b>	<b>1348</b>	<b>5032</b>
<b>+/- Var</b>	<b>165.7%</b>	<b>33.3%</b>	<b>4.1%</b>	<b>179.1%</b>	<b>-16.0%</b>	<b>3.8%</b>
			<b>Avg Locates per Day</b>			<b>240</b>

# COUNTY TICKET

## YTD VS PREVIOUS YEAR

<b>Harnett</b>	<b>3 HR</b>	<b>CNCL</b>	<b>NEW</b>	<b>RXMT</b>	<b>UPDT</b>	<b>TOTAL Tickets</b>
<b>2023</b>	<b>1076</b>	199	<b>12742</b>	469	<b>9391</b>	23877
<b>2024</b>	<b>1699</b>	211	<b>13267</b>	735	<b>9193</b>	25105
<b>+/- Var</b>	<b>57.9%</b>	6.0%	<b>4.1%</b>	56.7%	<b>-2.1%</b>	5.1%
			<b>Avg Locates per Day</b>			<b>201</b>

# COUNTY TICKET

## YTD VS PREVIOUS

<b>Johnston</b>	<b>3 HR</b>	<b>CNCL</b>	<b>NEW</b>	<b>RXMT</b>	<b>UPDT</b>	<b>TOTAL Tickets</b>
<b>2023</b>	<b>1450</b>	<b>205</b>	<b>19115</b>	<b>468</b>	<b>12201</b>	<b>33439</b>
<b>2024</b>	<b>1219</b>	<b>264</b>	<b>18978</b>	<b>868</b>	<b>8880</b>	<b>30209</b>
<b>+/- Var</b>	<b>-15.9%</b>	<b>28.8%</b>	<b>-0.7%</b>	<b>85.5%</b>	<b>-27.2%</b>	<b>-9.7%</b>
			<b>Avg Locates per Day</b>			<b>242</b>

# COUNTY TICKET DISTRIBUTION - JUNE

<b>HARNETT</b>	<b>4604</b>
ANDERSON CREEK	888
<b>ANGIER</b>	<b>1368</b>
AVERASBORO	97
BARBECUE	157
BROADWAY	89
BUNNLEVEL	52
CHALYBEATE SPRINGS	78
COATS	95
COKESBURY	14
DUNCAN	26
DUNN	597
ERWIN	166
HARNETT	50
JOHNSONVILLE	62
KIPLING	98
LILLINGTON	670
OLIVIA	11
OVERHILLS	11
PINEVIEW	15
SPOUT SPRINGS	48

# COUNTY TICKET DISTRIBUTION - JUNE

<b>JOHNSTON</b>	<b>5032</b>
ALLENS CROSSROADS	15
ARCHER LODGE	118
BENSON	658
<b>CLAYTON</b>	<b>1929</b>
EDMONDSON	15
EMIT	10
FOUR OAKS	288
HOCUTTS CROSSROADS	11
JOHNSON CROSSROADS	12
KENLY	129
MCGEE CROSSROADS	68
MEADOW	11
PINE LEVEL	26
PRINCETON	114
SELMA	332
SMITHFIELD	785
STANCILS CHAPEL	12
WILLOW SPRINGS	110
WILSONS MILLS	141
ZEBULON	191



# Top 10 Callers for -

<b>Harnett</b>	<b>Name</b>	<b>Totals</b>
<b>1</b>	<b>DEN UNDERGROUND</b>	<b>495</b>
<b>2</b>	<b>PARKER STOCKSTILL CONSTRUCTION, INC</b>	<b>268</b>
<b>3</b>	<b>RG COMMUNICATIONS, INC</b>	<b>259</b>
<b>4</b>	<b>UMANA DIRECTIONAL BORING LLC</b>	<b>202</b>
<b>5</b>	<b>EVERGREEN LANDSCAPING &amp; MAINTENANCE, INC</b>	<b>182</b>
<b>6</b>	<b>FLATIRON CONSTRUCTION</b>	<b>180</b>
<b>7</b>	<b>D &amp; A UTILITIES, LLC</b>	<b>156</b>
<b>8</b>	<b>NOVAQ NETWORK</b>	<b>139</b>
<b>9</b>	<b>E &amp; L SERVICE</b>	<b>127</b>
<b>10</b>	<b>WELLONS CONSTRUCTION</b>	<b>123</b>

# Top 10 Callers for -

<b>Johnston</b>	<b>Name</b>	<b>Totals</b>
<b>1</b>	<b>PIKE ELECTRIC</b>	<b>383</b>
<b>2</b>	<b>RG COMMUNICATIONS, INC</b>	<b>338</b>
<b>3</b>	<b>PARKER STOCKSTILL CONSTRUCTION, INC</b>	<b>175</b>
<b>4</b>	<b>AT&amp;T UTILITY OPERATIONS</b>	<b>138</b>
<b>5</b>	<b>MARTINEZ UNDERGROUND</b>	<b>136</b>
<b>6</b>	<b>CHARTER COMMUNICATIONS</b>	<b>126</b>
<b>7</b>	<b>S T WOOTEN CORPORATION</b>	<b>102</b>
<b>8</b>	<b>TOWN OF CLAYTON</b>	<b>99</b>
<b>9</b>	<b>PIEDMONT UTILITY GROUP, LLC</b>	<b>82</b>
<b>10</b>	<b>ADVANCED TECH UNDERGROUND UTILITIES</b>	<b>82</b>

# DAMAGES

**DIRT** Damage Information  
Reporting Tool



# June Damages

ALAMANCE	14
ALEXANDER	4
ALLEGHANY	0
ANSON	1
ASHE	0
AVERY	0
BEAUFORT	3
BERTIE	2
BLADEN	1
BRUNSWICK	10
BUNCOMBE	26
BURKE	4
CABARRUS	19
CALDWELL	5
CAMDEN	0
CARTERET	7
CASWELL	0
CATAWBA	30
CHATHAM	12
CHEROKEE	2
CHOWAN	1
CLAY	2
CLEVELAND	14
COLUMBUS	7
CRAVEN	5
<b>CUMBERLAND</b>	<b>49</b>
CURRITUCK	9
DARE	5
DAVIDSON	18
DAVIE	7
DUPLIN	5
<b>DURHAM</b>	<b>61</b>

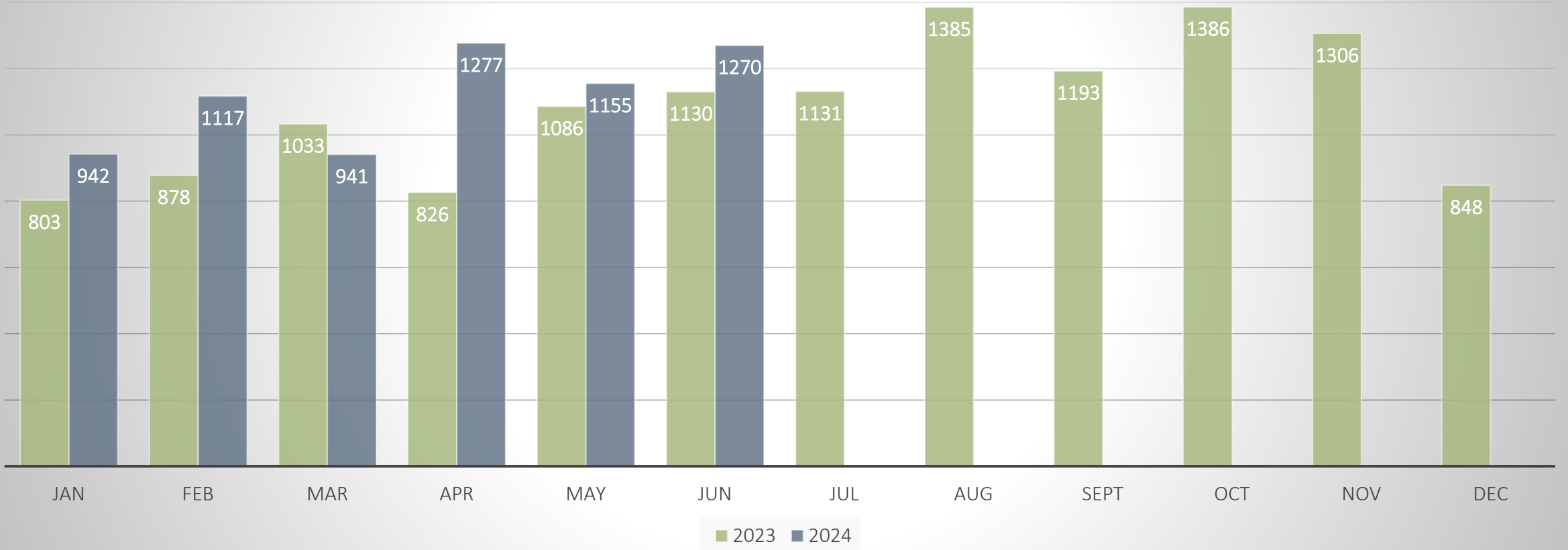
EDGECOMBE	1
FORSYTH	29
FRANKLIN	5
<b>GASTON</b>	<b>33</b>
GATES	0
GRAHAM	0
GRANVILLE	1
GREENE	0
GUILFORD	30
HALIFAX	1
<b>HARNETT</b>	<b>32</b>
HAYWOOD	1
HENDERSON	4
HERTFORD	1
HOKE	7
HYDE	1
<b>IREDELL</b>	<b>31</b>
JACKSON	3
<b>JOHNSTON</b>	<b>37</b>
JONES	4
LEE	11
LENOIR	9
LINCOLN	10
MACON	1
MADISON	0
MARTIN	0
MCDOWELL	1
<b>MECKLENBURG</b>	<b>234</b>
MITCHELL	0
MONTGOMERY	4
MOORE	17
<b>NAUSEA</b>	<b>2</b>

NEW HANOVER	28
NORTHAMPTON	0
ONslow	25
ORANGE	25
PAMLICO	5
PASQUOTANK	1
PENDER	7
PERQUIMANS	0
PERSON	1
PITT	3
POLK	4
RANDOLPH	15
RICHMOND	1
ROBESON	4
ROCKINGHAM	11
ROWAN	15
RUTHERFORD	2
SAMPSON	2
SCOTLAND	0
STANLY	2
STOKES	0
SURRY	1
SWAIN	0
TRANSYLVANIA	1
TYRRELL	0
<b>UNION</b>	<b>33</b>
VANCE	0
<b>WAKE</b>	<b>208</b>
WARREN	0
WASHINGTON	0
WATAUGA	1

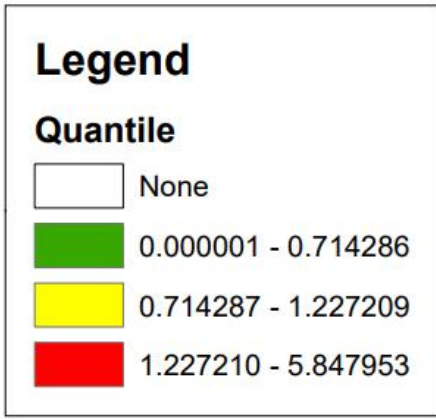
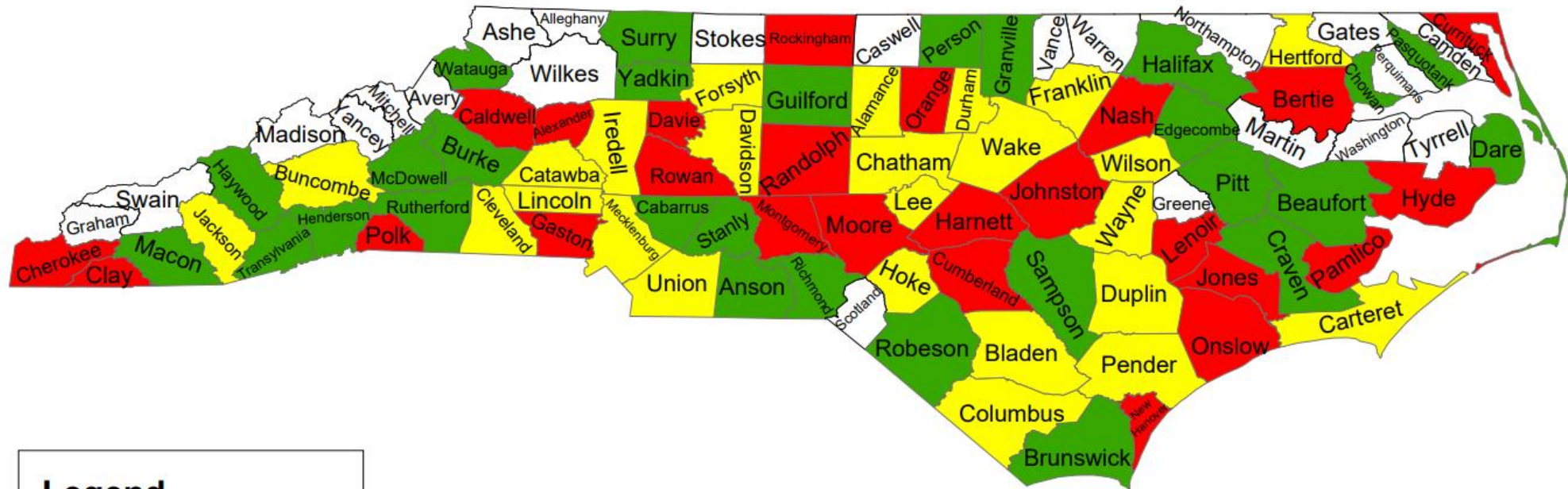
**Grand Total: 1270**

WAYNE	6
WILKES	0
WILSON	2
YADKIN	2
YANCEY	0

## Damages in North Carolina 2024 vs 2023



# Damages Per 1,000 Transmissions



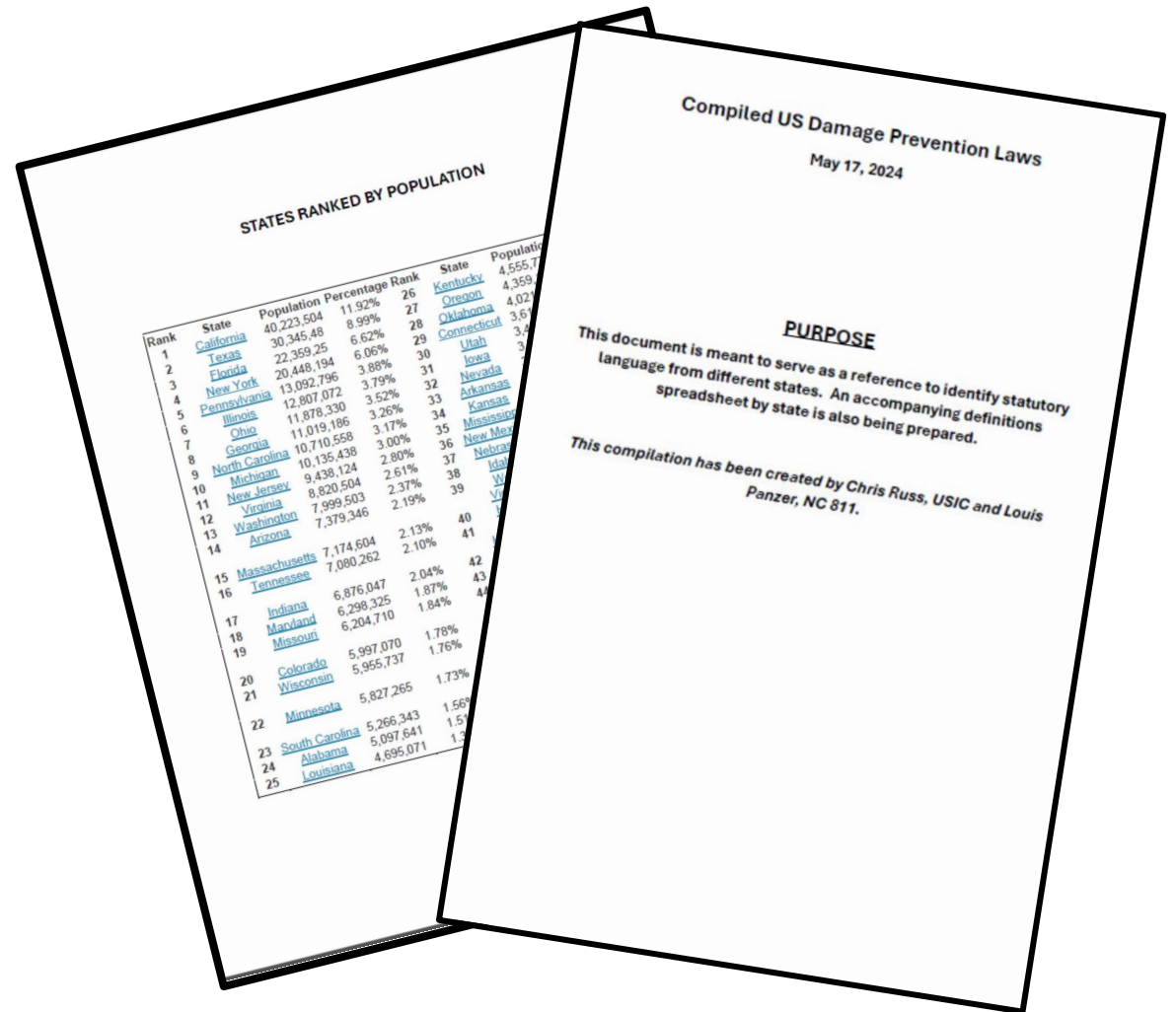
- Task Team Formed
- Senator Sponsors (Lazzara, Rep. Arp)
- Three Meetings Occurred
- Shared Compilation of All State Laws (990 pages worth)
- Redlined Document Shared With Task Team
- Goal is completed language for 2025

#### STATES RANKED BY POPULATION

Rank	State	Population	Percentage	Rank	State	Population	Percentage
1	<a href="#">California</a>	40,223,504	11.92%	26	<a href="#">Kentucky</a>	4,555,777	1.35%
2	<a href="#">Texas</a>	30,345,48	8.99%	27	<a href="#">Oregon</a>	4,359,110	1.29%
3	<a href="#">Florida</a>	22,359,25	6.62%	28	<a href="#">Oklahoma</a>	4,021,753	1.19%
4	<a href="#">New York</a>	20,448,194	6.06%	29	<a href="#">Connecticut</a>	3,615,499	1.07%
5	<a href="#">Pennsylvania</a>	13,092,796	3.88%	30	<a href="#">Utah</a>	3,423,935	1.01%
6	<a href="#">Illinois</a>	12,807,072	3.79%	31	<a href="#">Iowa</a>	3,233,572	0.96%
7	<a href="#">Ohio</a>	11,878,330	3.52%	32	<a href="#">Nevada</a>	3,225,832	0.96%
8	<a href="#">Georgia</a>	11,019,186	3.26%	33	<a href="#">Arkansas</a>	3,040,207	0.90%
9	<a href="#">North Carolina</a>	10,710,558	3.17%	34	<a href="#">Kansas</a>	2,963,308	0.88%
10	<a href="#">Michigan</a>	10,135,438	3.00%	35	<a href="#">Mississippi</a>	2,959,473	0.88%
11	<a href="#">New Jersey</a>	9,438,124	2.80%	36	<a href="#">New Mexico</a>	2,135,024	0.63%
12	<a href="#">Virginia</a>	8,820,504	2.61%	37	<a href="#">Nebraska</a>	2,002,052	0.59%
13	<a href="#">Washington</a>	7,999,503	2.37%	38	<a href="#">Idaho</a>	1,920,562	0.57%
14	<a href="#">Arizona</a>	7,379,346	2.19%	39	<a href="#">West Virginia</a>	1,775,932	0.53%
15	<a href="#">Massachusetts</a>	7,174,604	2.13%	40	<a href="#">Hawaii</a>	1,483,762	0.44%
16	<a href="#">Tennessee</a>	7,080,262	2.10%	41	<a href="#">New Hampshire</a>	1,395,847	0.41%
17	<a href="#">Indiana</a>	6,876,047	2.04%	42	<a href="#">Maine</a>	1,372,559	0.41%
18	<a href="#">Maryland</a>	6,298,325	1.87%	43	<a href="#">Montana</a>	1,112,668	0.33%
19	<a href="#">Missouri</a>	6,204,710	1.84%	44	<a href="#">Rhode Island</a>	1,110,822	0.33%
20	<a href="#">Colorado</a>	5,997,070	1.78%	45	<a href="#">Delaware</a>	1,017,551	0.30%
21	<a href="#">Wisconsin</a>	5,955,737	1.76%	46	<a href="#">South Dakota</a>	908,414	0.27%
22	<a href="#">Minnesota</a>	5,827,265	1.73%	47	<a href="#">North Dakota</a>	811,044	0.24%
23	<a href="#">South Carolina</a>	5,266,343	1.56%	48	<a href="#">Alaska</a>	740,339	0.22%
24	<a href="#">Alabama</a>	5,097,641	1.51%	49	<a href="#">Vermont</a>	647,156	0.19%
25	<a href="#">Louisiana</a>	4,695,071	1.39%	50	<a href="#">Wyoming</a>	583,279	0.17%



- Tolerance Zone (24-18 inches)
- Mandatory White Lining
- Ticket Life (15-30 working days)
- Hinging the locate time to the work date
- Clarifying ticket size
- Mark Maintenance
- Enforcement items



**NOTE: 5.78% of US population in NC and VA.**  
*Reach out if you would like a copy of compiled laws document.*



## **Represented Groups:**

Sen. Michael Lazzara [Michael.Lazzara@ncleg.gov](mailto:Michael.Lazzara@ncleg.gov)

NC 811: Louis Panzer, [louis@nc811.org](mailto:louis@nc811.org)

Locators: Christopher Russ [ChristopherRuss@usicllc.com](mailto:ChristopherRuss@usicllc.com)

Surveyors: Sherri Barron [SBarron@ncsurveyors.com](mailto:SBarron@ncsurveyors.com)

Municipalities: Allen Turnage [aturnage@townofclaytonnc.org](mailto:aturnage@townofclaytonnc.org)

Gas Transmission: API, David McGowan 919-412-4200, [mcgowand@api.org](mailto:mcgowand@api.org)

Gas Distribution: Collins, Jim [Jim.Collins@duke-energy.com](mailto:Jim.Collins@duke-energy.com)

Electric: BARE, DANIEL [DANIEL.BARE@duke-energy.com](mailto:DANIEL.BARE@duke-energy.com)

Telecommunications: Hardin, Sarah A [Sarah.Hardin@windstream.com](mailto:Sarah.Hardin@windstream.com)

NCDOT: Garry, Keith T [ktgarry@ncdot.gov](mailto:ktgarry@ncdot.gov)

AGC: Bill Stricker [BStricker@CarolinasAGC.org](mailto:BStricker@CarolinasAGC.org)

NUCA: Justus Everett [j53everett@abeutilities.com](mailto:j53everett@abeutilities.com)

NCRWA: Heather Summers [heathersomers@ncrwa.org](mailto:heathersomers@ncrwa.org)

NCEMC/UGDPRB: Jake Poplin [jakej@ccemc.com](mailto:jakej@ccemc.com)



# Promote Safety at your next meeting with NC811's Tailgate Safety Talk Papers!

Enhance your safety meetings with our newly released Tailgate Safety Talk papers, now available for download from [NC811.org](https://www.nc811.org)! Located under the Education Resource section, these comprehensive papers cover 26 crucial safety topics designed to keep your team informed and protected.





# NC 811.ORG EDUCATION TEAM



Parrish Reddick  
Piedmont Liaison



Steven Moore  
Media Relations Specialist



Ann Rushing  
Education Manager



Tami Groves  
Southeast Liaison



Howard Corey  
Eastern Liaison



Tyler Ross  
Western Liaison



Follow NCUCC on Facebook. There we will post meeting info, schedules, photos and videos and joint conference updates.

[facebook.com/ncucc1](https://facebook.com/ncucc1)

## THANK YOU

A copy of this presentation is available at [www.ncucc.org](http://www.ncucc.org)

If this meeting was virtual or hybrid, a video is available on [ncucc.org](http://ncucc.org). Go to County UCC's.

The video will be listed under the month and year the meeting took place.

# HARNETT/JOHNSTON COUNTY UTILITY COORDINATION COMMITTEE

Minutes of July 16, 2024

Meeting held at Mayflower Restaurant  
Smithfield, NC

## Members present:

Parrish Reddick	NC811
Randy Johnson	Vermeer
Britt Williford	Vermeer
Kacey Johnson	SREMC
Andrew Smith	SREMC
David Larson	SREMC

## Projects:

**SREMC** – Johnston – new subdivision Jacobs Ridge near McGee’s Crossroads , Harnett – Ducks Landing, Sierra Villa Phase 2, Braden Preserve, Fox Field Farms, Ambrosia Farms, Mitchell Farms, Anderson Creek Crossing, Cape Overlook on Ross Rd, Creekside Oaks South, Kelly Farms.

**Vermeer** – Johnston – Spectrum has a lot of work near Blackmons Crossroads.

## Discussion:

NC811 report: Overall locate tickets were up 5.4% from last year. Harnett County had a 4.1% increase in new locates YTD and Johnston County had a .7% decrease. DEN Underground was the top caller for Harnett County in June and Pike Electric called in the most for Johnston County. There were 32 damages reported in Harnett County and 37 in Johnston County in June. Per Parrish, a Task Team has been formed in NC to reassess the dig law in North Carolina. Changes may be coming October of next year possibly to tolerance zones, ticket life, locate time, ticket size, maintenance of marks and enforcement.

Brightspeed is no longer usingUSIC to locate their lines, they have a new locator – S & N Communications.

Andrew reminded everyone to white line and to invite contractors to our meetings, he then adjourned the meeting.

**NEXT MEETING:**

**August 20, 2024 at Noon  
Mayflower in Smithfield**

