



JUNE 2025

CARTERET COUNTY UCC

NC811 MONTHLY UPDATE



Upcoming meetings

- **Excavator Safety Day-PNG /closed**
June 25, 2025 at 8:00am
PNG, 2611 Greengate Drive, Greensboro
- **NC State UCC Meeting**
July 8, 2025 at 10:00am
Charlotte Water,
5730 General Commerce Dr., Charlotte
- **NC811 Board**
July 18, 2025 at 8:30am
Crowne Plaza Resort,
1 Resort Drive, Asheville



Tailgate Wraps

20 wraps still available for free.

Apply today!



nc811.org/nc811-tailgate-wraps





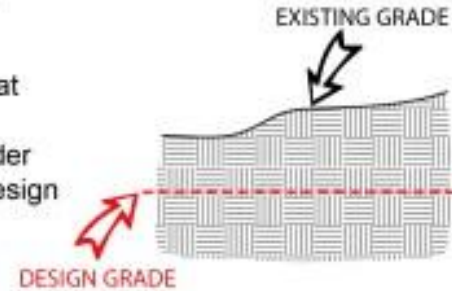
Grading is
excavation and
requires a locate.

Land Development 101

ROUGH GRADING TERMS

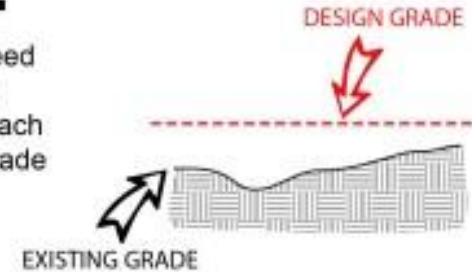
1. CUT

Existing dirt that needs to be removed in order to reach the design grade below.

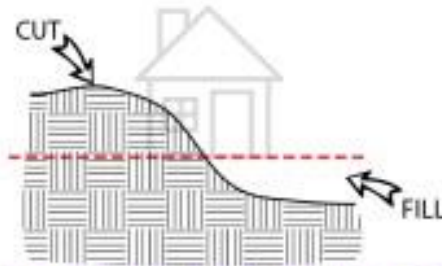


2. FILL

Areas that need to be filled in with dirt to reach the design grade above.



3. TRANSITION LOT



A lot where both a "cut" and a "fill" occur.

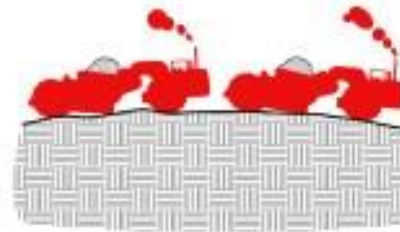
4. SITE CLEARING/DEMO



Removal of all vegetation, roots, trash, and other debris on site prior to the rough grade beginning.

5. MASS EXCAVATION

The removal and transportation of large volumes of dirt using large pieces of equipment (scrapers).



6. OVER-EXCAVATION

Additional excavation beyond the design grade in order to prep a solid foundation for houses or other structures.



Data Insights

Locate Requests

Transmissions

County ticket volume
and distribution



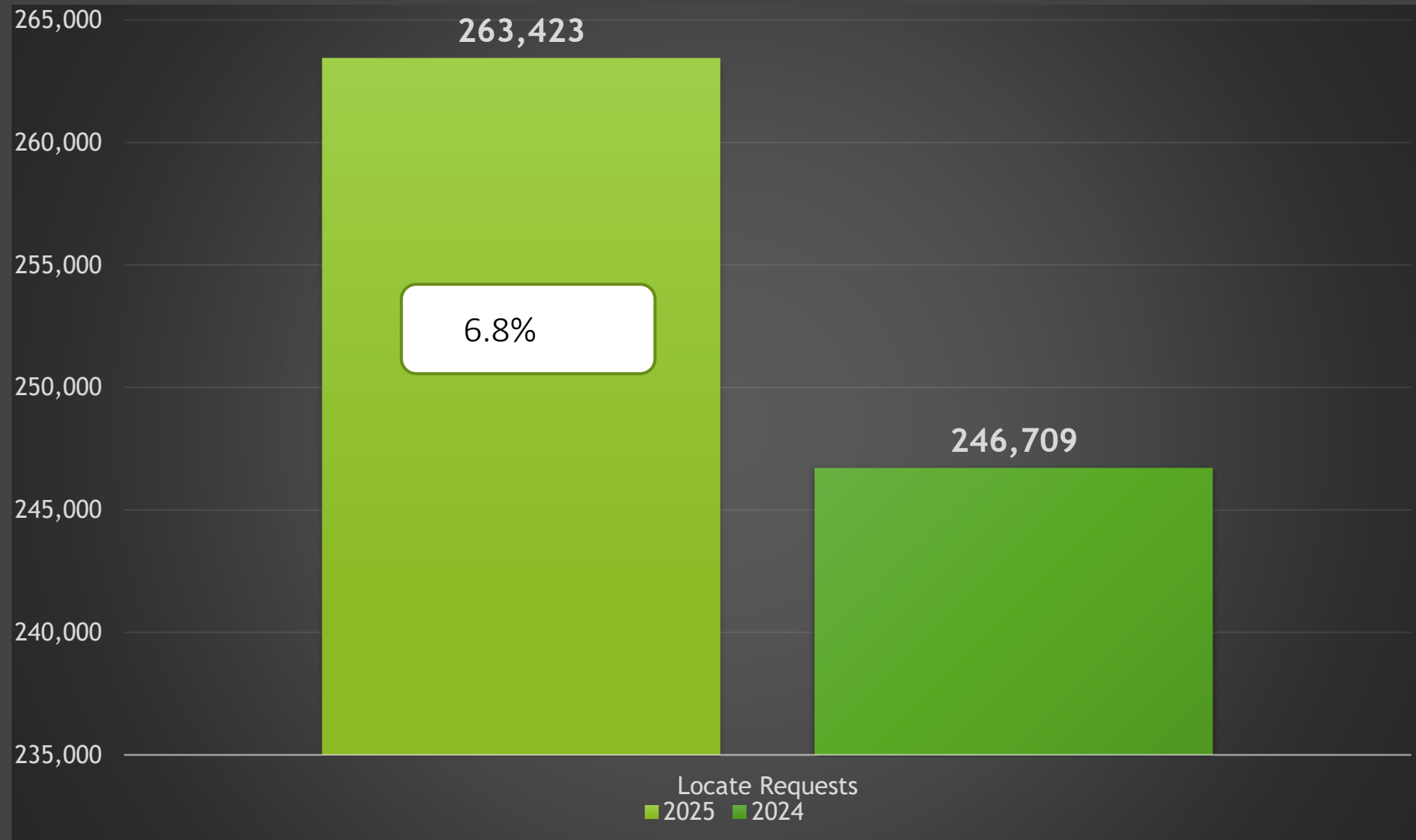
Locate Requests for NC - MAY 25 vs 24



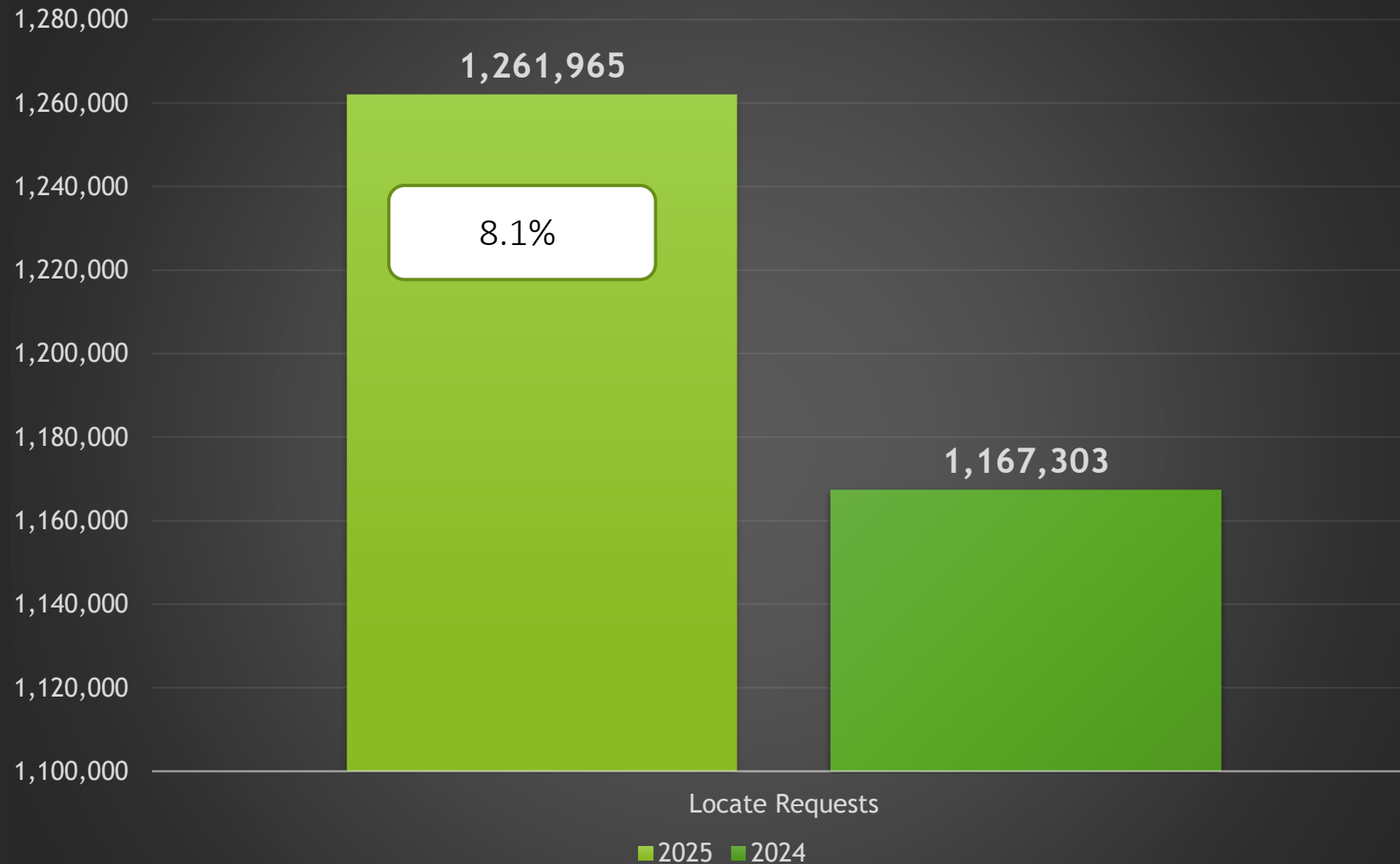
May, 2025 - 263,423 / 2024 - 246,709 = (6.8%)

YTD 2025 - 1,261,965 / 2024 - 1,167,303 = +8.1%

Updates for May (79,800)
= 30.3% of volume / 2025 April
(78,026) = 29.1% (1.2%
Increase from the month
before)



Locate Requests for NC - YTD



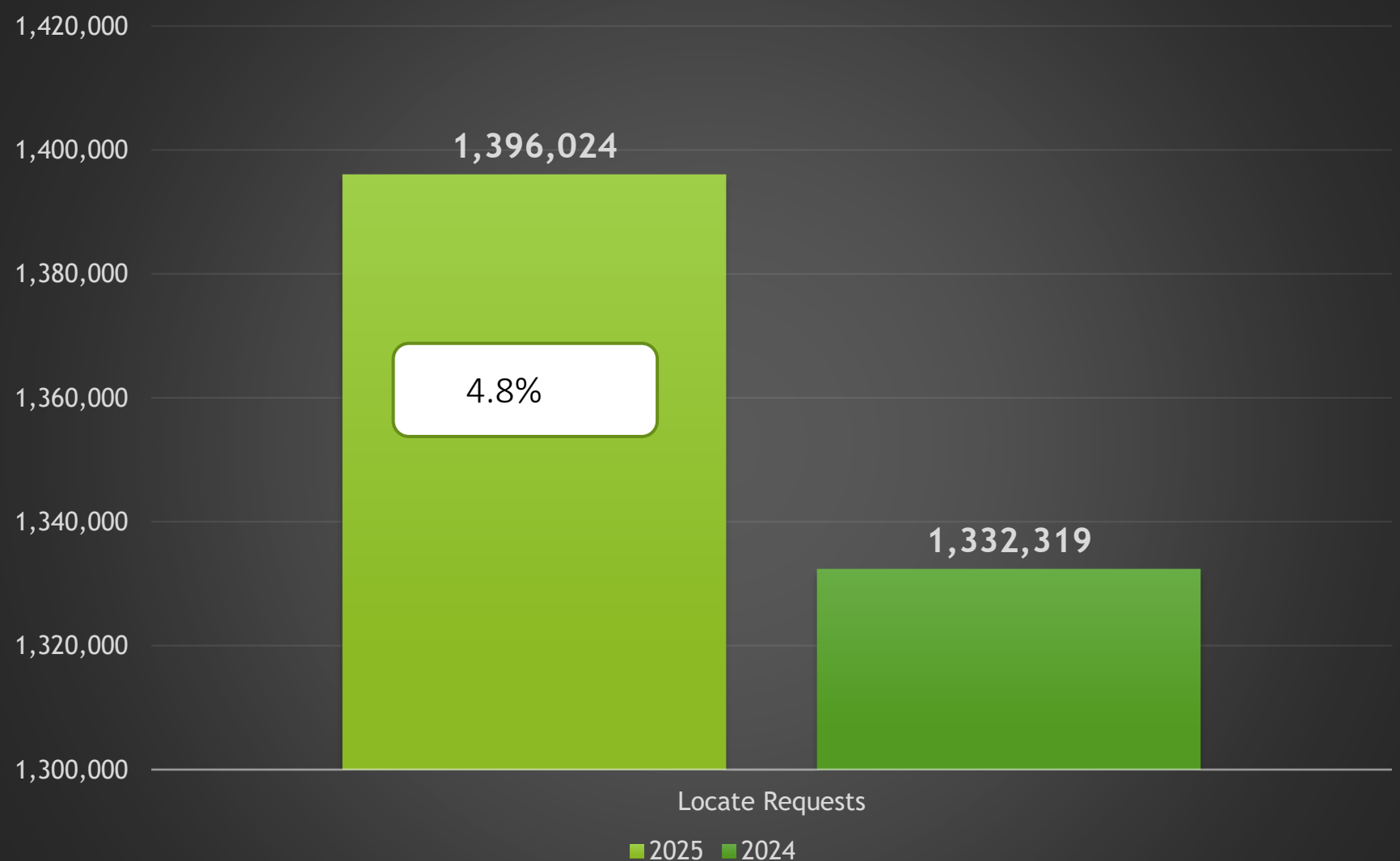
May, 2025 - 263,423 / 2024 -
246,709=(6.8%)
YTD 2025 - 1,261,965/ 2024 -
1,167,303 = +8.1%

Transmissions for NC - MAY 25 vs 24

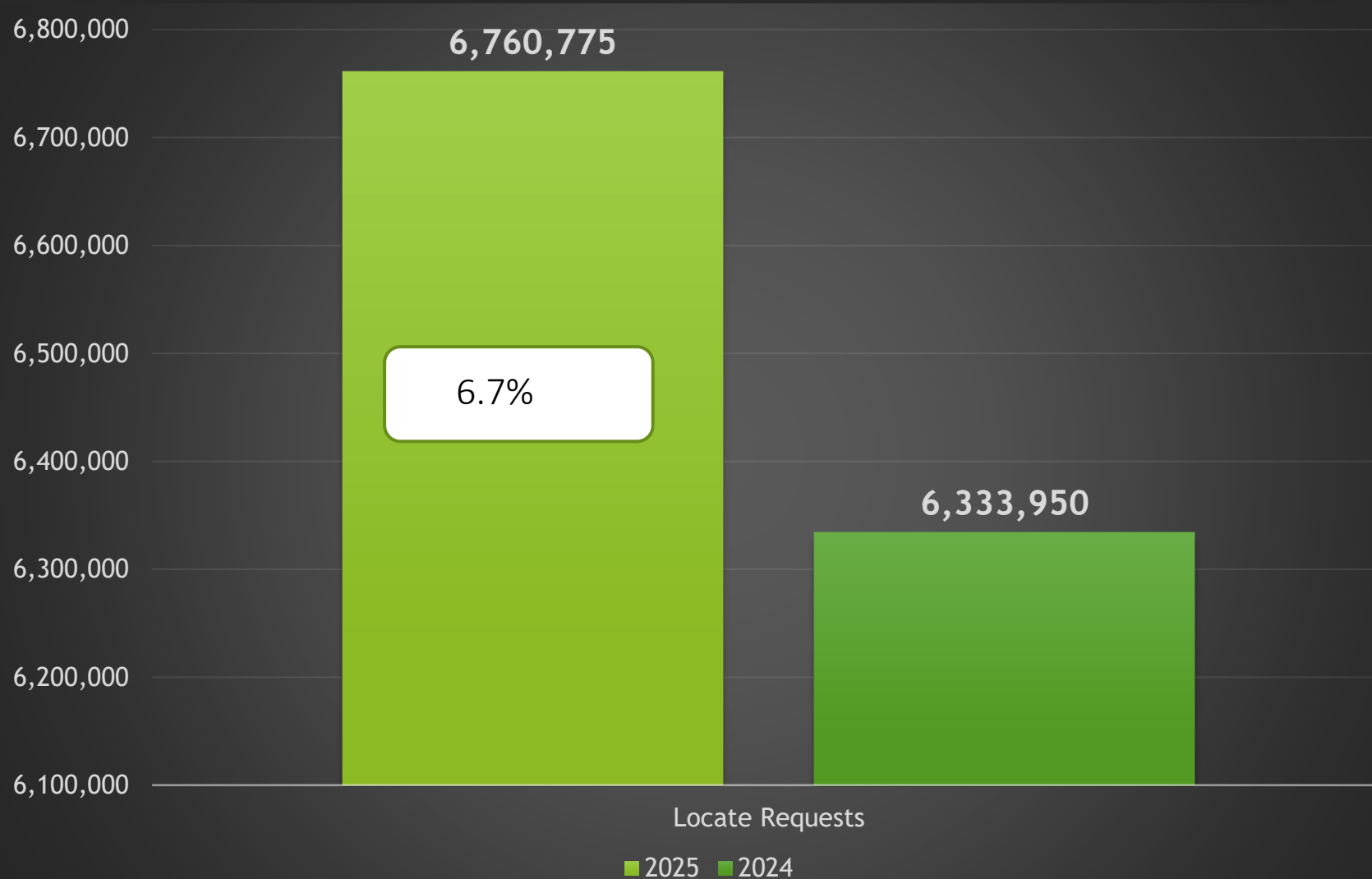


Transmissions MTD 2025-
1,396,024 / 2024 -
1,332,319 = (4.8%)

Transmissions YTD 2025-
6,760,775 / 2024 - 6,333,950 =
(6.7%)



Transmissions for NC - YTD 2025



Transmissions MTD 2025-
1,396,024 / 2024 -
1,332,319 = (4.8%)

Transmissions YTD 2025-
6,760,775 / 2024 - 6,333,950 =
(6.7%)



County ticket Volume

MAY 2025 VS 2024

Carteret	3 HR	CNCL	NEW	RXMT	UPDT	TOTAL Tickets
2024	117	17	980	21	291	1426
2025	206	8	1149	38	216	1617
+/- Var	76.1%	-52.9%	17.2%	81.0%	-25.8%	13.4%
		Avg Locates per Day				74



County ticket Volume

YTD VS PREVIOUS YEAR

Carteret	3 HR	CNCL	NEW	RXMT	UPDT	TOTAL Tickets
2024	362	105	5370	112	1219	7168
2025	570	57	5816	151	1059	7653
+/- Var	57.5%	-45.7%	8.3%	34.8%	-13.1%	6.8%
		Avg Locates per Day				73



County ticket distribution - MAY

County/Place	05 May
CARTERET	1617
ATLANTIC	11
ATLANTIC BEACH	63
BEAUFORT	321
BOGUE	3
BROAD CREEK	4
CAPE CARTERET	67
CEDAR ISLAND	65
CEDAR POINT	121
DAVIS	8
EMERALD ISLE	101
GLOUCESTER	9
HARKERS ISLAND	23
INDIAN BEACH	2

MOREHEAD CITY	368
NEWPORT	326
OCEAN	1
OTWAY	3
PELETIER	34
PINE KNOLL SHORES	14
SALTER PATH	2
SEALEVEL	5
SMYRNA	6
STACY	1
STELLA	59



Top 10 Callers for MAY

Rank	Name	Totals
1	LAMBERTS CABLE SPLICING LLC	235
2	MUDD INVESTMENTS	192
3	PARKER STOCKSTILL CONSTRUCTION INC	146
4	CHARTER COMMUNICATIONS	61
5	RIVER CITY CONSTUCTION	58
6	BLACKSTONE HDD	57
7	MID ATLANTIC CABLE SOLUTIONS	54
8	CARTERET CRAVEN EMC	50
9	TRINI WIRELESS COMMUNICATIONS	47
10	TRINI WIRELESS COMMUNICATION	33

DAMAGES

DIRT Damage Information
Reporting Tool





MAY DAMAGES BY COUNTY

Grand Total – 1,209

NC-Alamance	17
NC-Alexander	2
NC-Anson	4
NC-Avery	1
NC-Beaufort	3
NC-Bertie	3
NC-Bladen	2
NC-Brunswick	14
NC-Buncombe	16
NC-Burke	2
NC-Cabarrus	29
NC-Caldwell	8
NC-Carteret	7
NC-Catawba	16
NC-Chatham	24
NC-Chowan	1
NC-Clay	1
NC-Cleveland	9
NC-Columbus	4
NC-Craven	5
NC-Cumberland	64
NC-Currituck	7
NC-Dare	11
NC-Davidson	20
NC-Davie	3

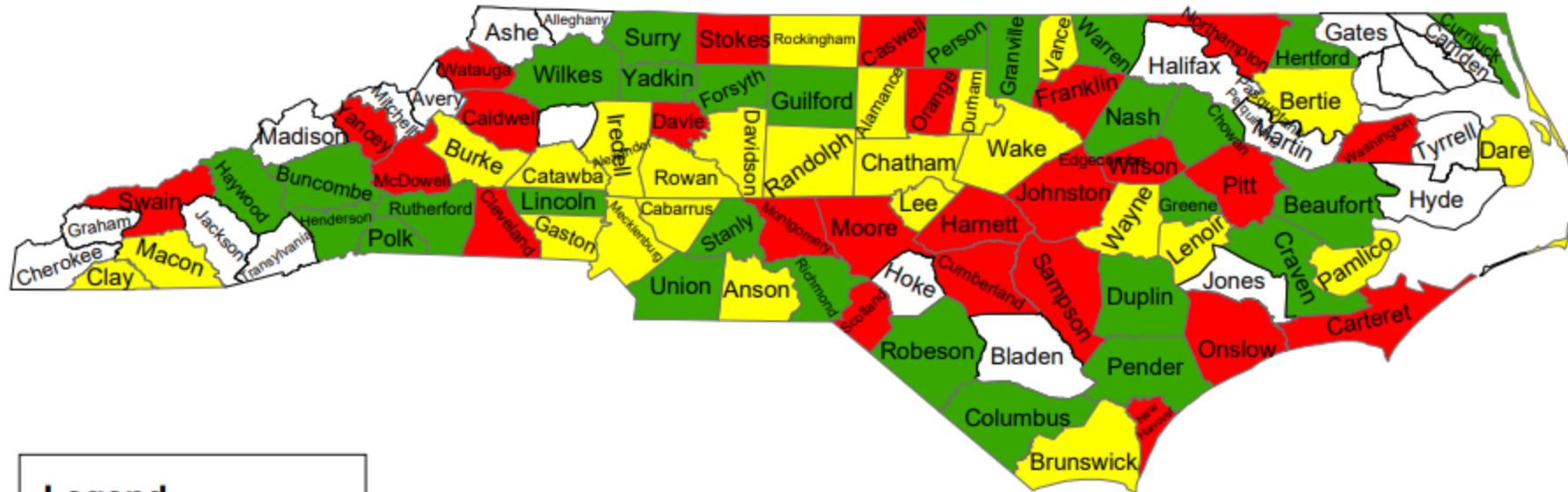
NC-Duplin	4
NC-Durham	98
NC-Edgecombe	6
NC-Forsyth	25
NC-Franklin	9
NC-Gaston	9
NC-Granville	1
NC-Greene	3
NC-Guilford	33
NC-Harnett	31
NC-Haywood	4
NC-Henderson	9
NC-Hertford	1
NC-Hoke	4
NC-Hyde	1
NC-Iredell	20
NC-Jackson	4
NC-Johnston	59
NC-Lee	5
NC-Lenoir	4
NC-Lincoln	7
NC-Macon	7
NC-Madison	1
NC-Martin	1
NC-McDowell	9

NC-Mecklenburg	151
NC-Moore	25
NC-Nash	7
NC-New Hanover	47
NC-Northampton	3
NC-Onslow	17
NC-Orange	13
NC-Pamlico	1
NC-Pasquotank	1
NC-Pender	10
NC-Perquimans	1
NC-Person	2
NC-Pitt	17
NC-Polk	2
NC-Randolph	10
NC-Richmond	3
NC-Robeson	9
NC-Rockingham	3
NC-Rowan	7
NC-Rutherford	13
NC-Sampson	5
NC-Scotland	3
NC-Stanly	6
NC-Stokes	2
NC-Surry	1

NC-Tyrrell	1
NC-Union	46
NC-Vance	2
NC-Wake	158
NC-Warren	4
NC-Watauga	4
NC-Wayne	4
NC-Wilkes	2
NC-Wilson	1

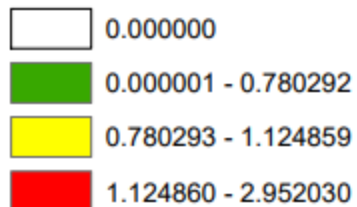
Damages Per 1,000 Transmissions

May
2025

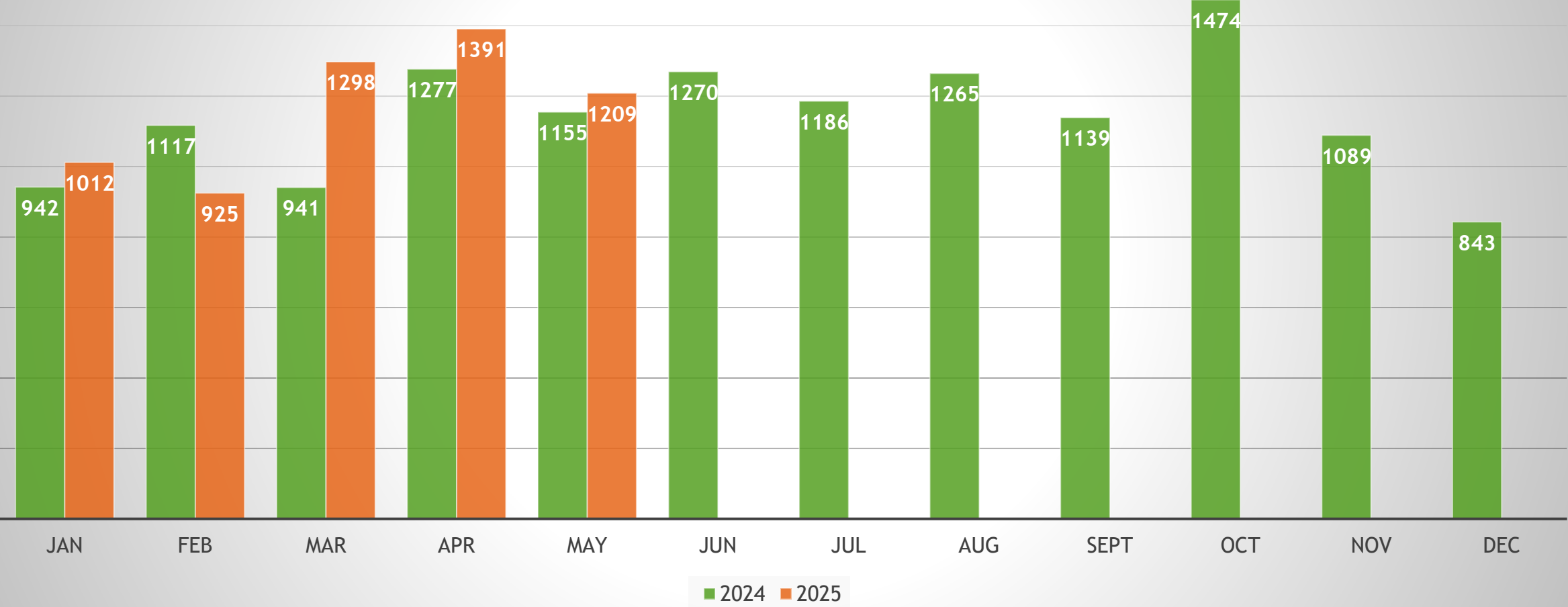


Legend

Quantile



Damages in North Carolina 2025 vs 2024



PLEASE NOTE

If the diameter or width of the facility is greater than four inches, the dimension of the facility shall be indicated at least every 50 feet in the area of the proposed excavation or demolition. An operator who operates multiple facilities in the area of the proposed excavation or demolition shall locate each facility.

The operator's identity, marked as provided in subdivision (1) of this subsection, in the area where the proposed excavation or demolition is to occur. At a minimum, the operator's identity shall be marked at the beginning point, at intervals of 200 linear feet, and at the end point of the proposed excavation or demolition.

50
feet

8"

8"

8"

8"

ABC Gas Company

200
feet

Education Team



Ann Rushing
Education Manager



Parrish Riddick
Education Liaison, Piedmont Region



Rory Phipps
Education Liaison, Western Region



Howard Corey
Education Liaison, Eastern Region



Tami Groves
Education Liaison, Southwest Region



Steve Moore
Media Relations Specialist



CALENDAR

NC811 & NCUCC
event calendars
can be found on
nc811.org or the
nc811 app





THANK YOU!

A copy of this presentation
is available at

www.ncucc.org

