

JUNE 2025

NC811 MONTHLY UPDATE

WATAUGA ASHE ALLEGHANY



Upcoming meetings

- **Excavator Safety Day-PNG /closed**
June 25, 2025 at 8:00am
PNG, 2611 Greengate Drive, Greensboro
- **NC State UCC Meeting**
July 8, 2025 at 10:00am
Charlotte Water,
5730 General Commerce Dr., Charlotte
- **NC811 Board**
July 18, 2025 at 8:30am
Crowne Plaza Resort,
1 Resort Drive, Asheville



Tailgate Wraps

20 wraps still available for free.

Apply today!



nc811.org/nc811-tailgate-wraps





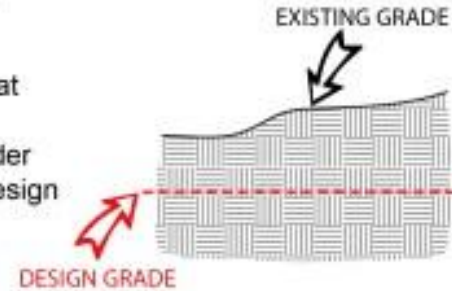
Grading is
excavation and
requires a locate.

Land Development 101

ROUGH GRADING TERMS

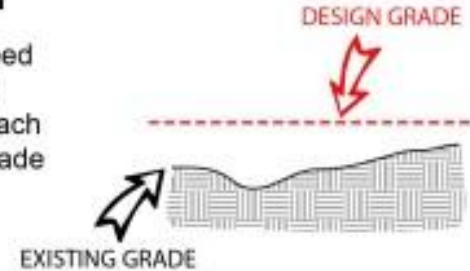
1. CUT

Existing dirt that needs to be removed in order to reach the design grade below.

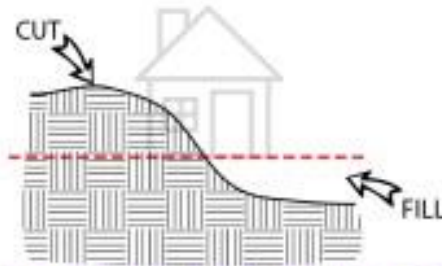


2. FILL

Areas that need to be filled in with dirt to reach the design grade above.



3. TRANSITION LOT



A lot where both a "cut" and a "fill" occur.

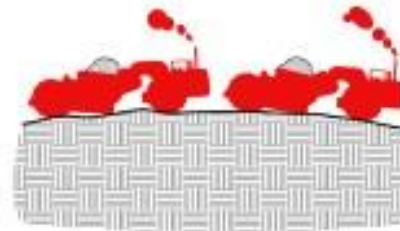
4. SITE CLEARING/DEMO



Removal of all vegetation, roots, trash, and other debris on site prior to the rough grade beginning.

5. MASS EXCAVATION

The removal and transportation of large volumes of dirt using large pieces of equipment (scrapers).



6. OVER-EXCAVATION

Additional excavation beyond the design grade in order to prep a solid foundation for houses or other structures.



Data Insights

Locate Requests

Transmissions

County ticket volume
and distribution



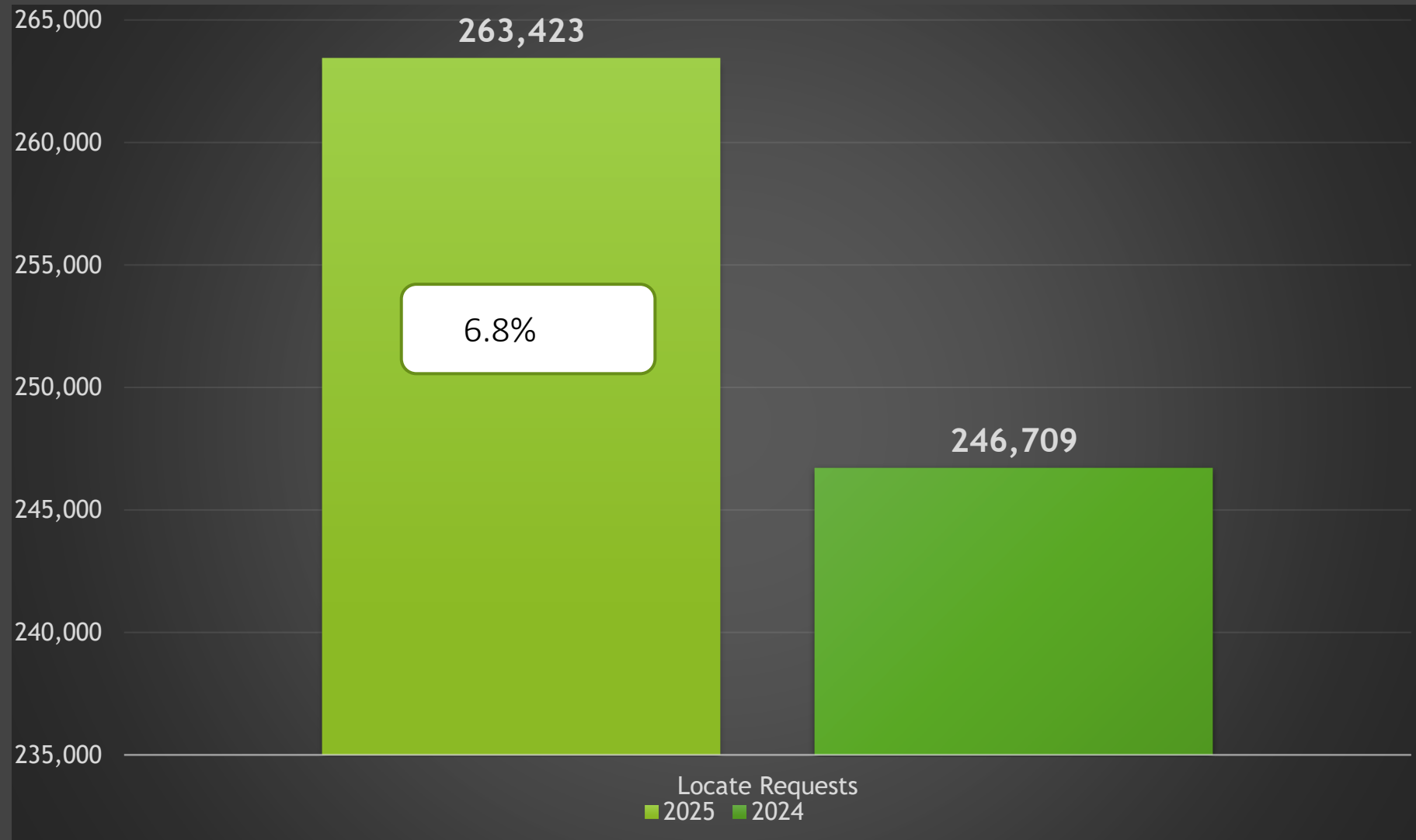
Locate Requests for NC - MAY 25 vs 24



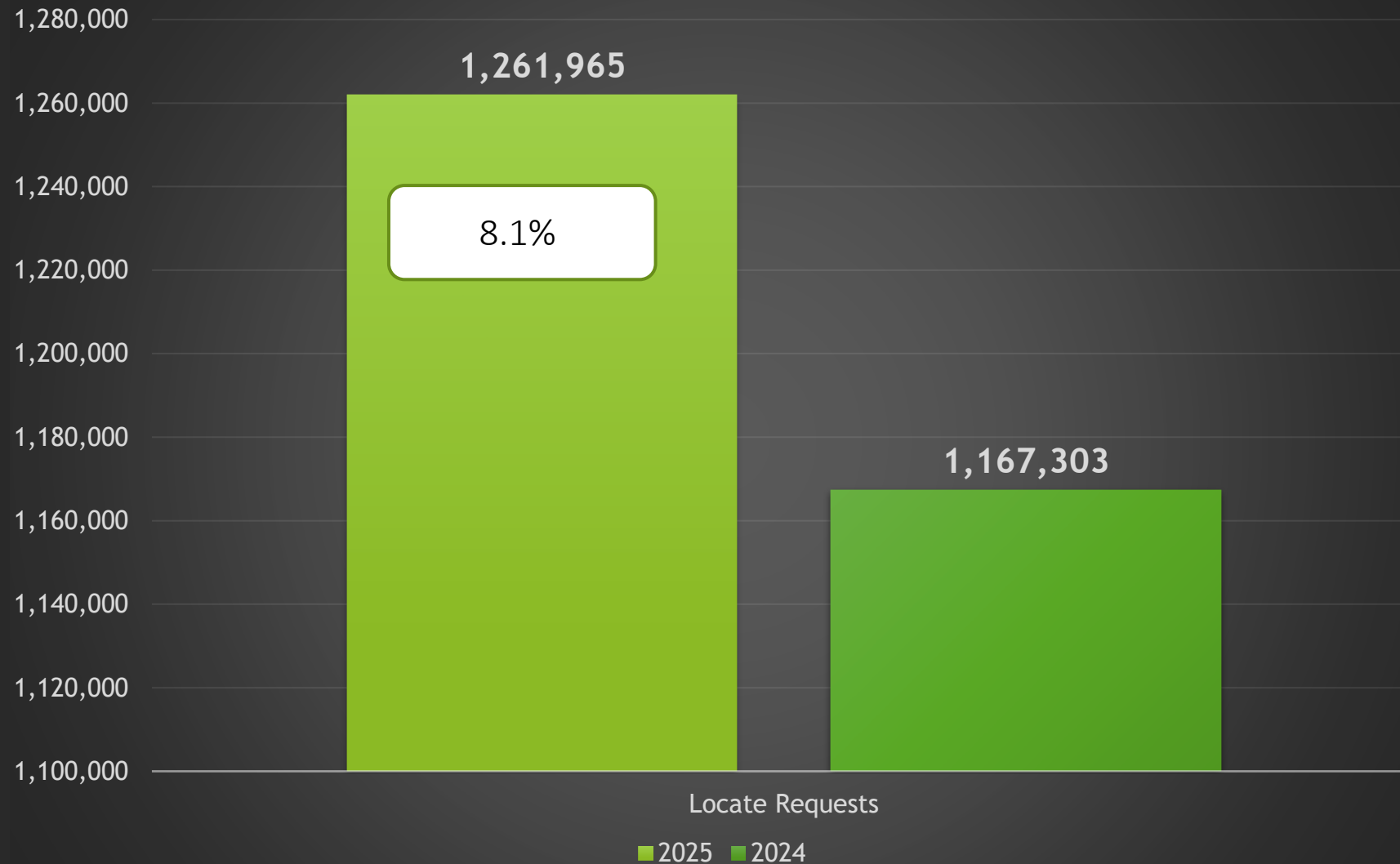
May, 2025 - 263,423 / 2024 - 246,709 = (6.8%)

YTD 2025 - 1,261,965 / 2024 - 1,167,303 = +8.1%

Updates for May (79,800)
= 30.3% of volume / 2025 April
(78,026) = 29.1% (1.2%
Increase from the month
before)



Locate Requests for NC - YTD



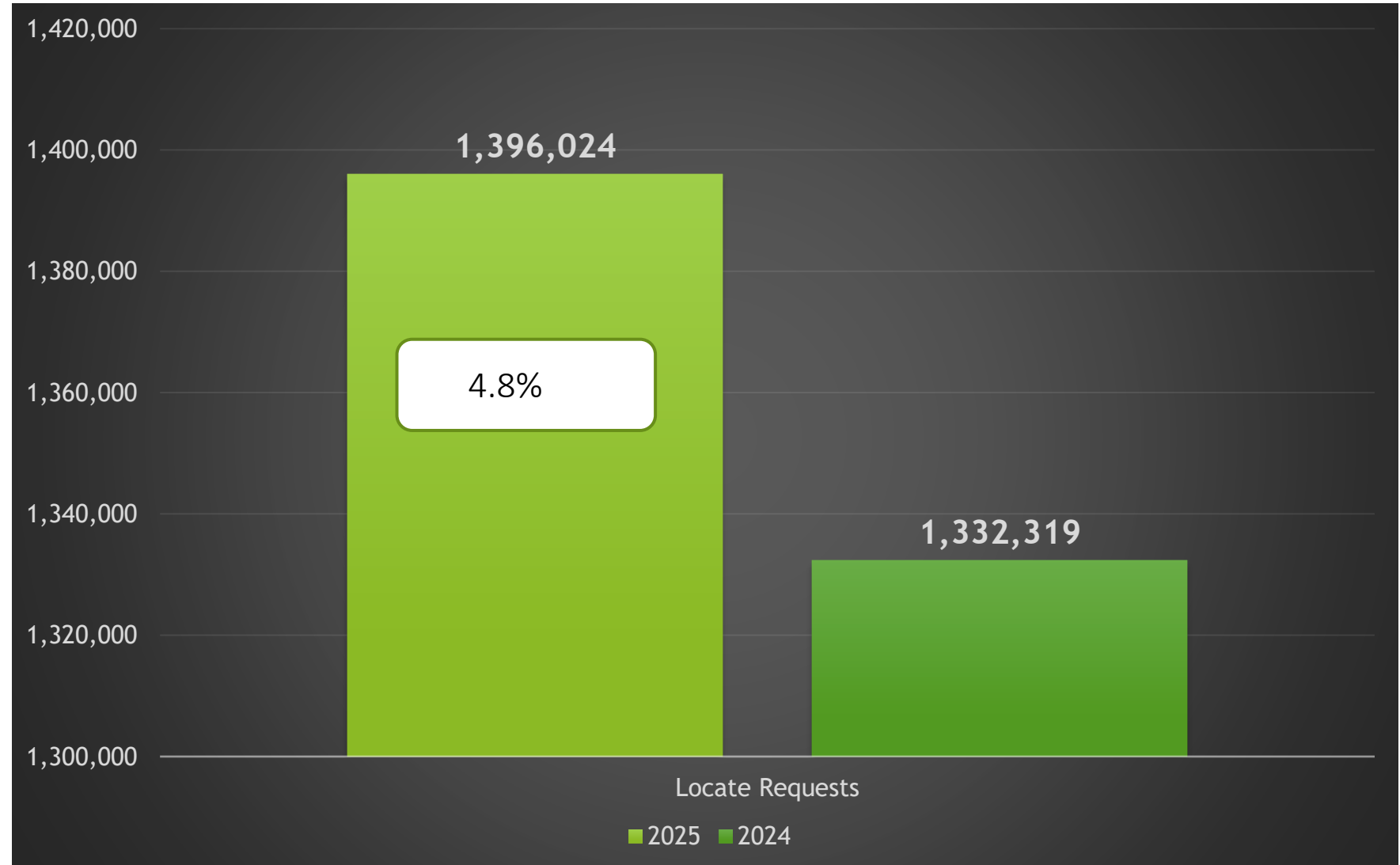
May, 2025 - 263,423 / 2024 -
246,709=(6.8%)
YTD 2025 - 1,261,965/ 2024 -
1,167,303 = +8.1%

Transmissions for NC - MAY 25 vs 24

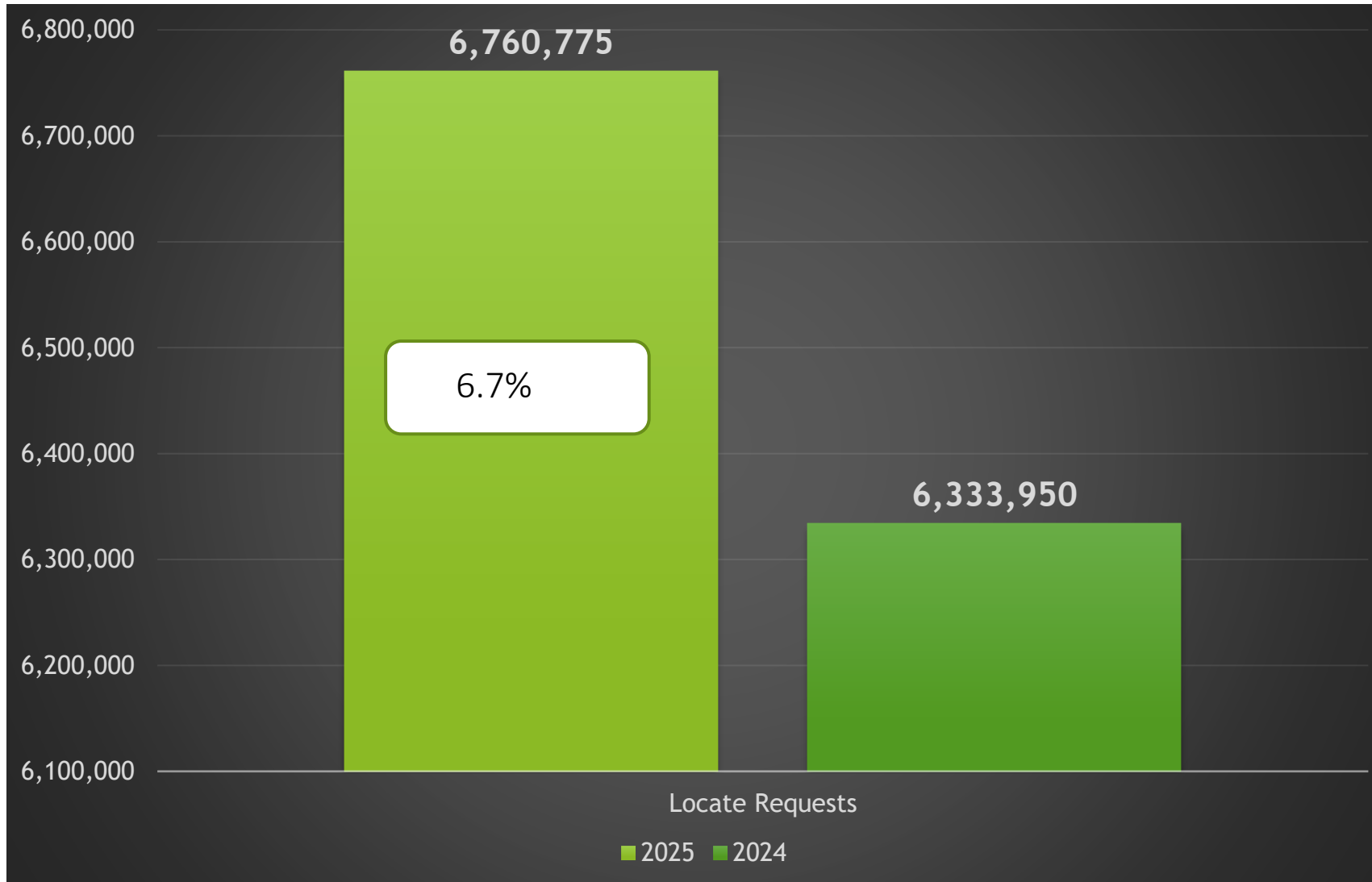


Transmissions MTD 2025-
1,396,024 / 2024 -
1,332,319 = (4.8%)

Transmissions YTD 2025-
6,760,775 / 2024 - 6,333,950 =
(6.7%)



Transmissions for NC - YTD 2025



Transmissions MTD 2025-
1,396,024 / 2024 -
1,332,319 = (4.8%)

Transmissions YTD 2025-
6,760,775 / 2024 - 6,333,950 =
(6.7%)



County ticket Volume

MAY 2025 VS 2024

Watauga	3 HR	CNCL	NEW	RXMT	UPDT	TOTAL Tickets
2024	43	3	417	35	169	667
2025	28	2	430	22	146	628
+/- Var	-34.9%	-33.3%	3.1%	-37.1%	-13.6%	-5.8%
				Locates per day		29



County ticket Volume

YTD VS PREVIOUS YEAR

Watauga	3 HR	CNCL	NEW	RXMT	UPDT	TOTAL Tickets
2024	78	20	1728	79	535	2440
2025	117	19	1809	97	545	2587
+/- Var	50.0%	-5.0%	4.7%	22.8%	1.9%	6.0%
			Locates per day			25



County ticket distribution - MAY

WATAUGA	628
BEECH MOUNTAIN	72
BLOWING ROCK	117
BOONE	310
DEEP GAP	16
FOSCOE	3

SEVEN DEVILS	13
SUGAR GROVE	15
TODD	10
VALLE CRUCIS	12
VILAS	43
ZIONVILLE	9



Top 10 Callers for MAY

Watauga	Company	Total
1	A P T COMMUNICATIONS LLC	33
2	BUCKEYE BRIDGE	30
3	BIGHAM CABLE CONSTRUCTION INC	23
4	BULLINGTON CONSTRUCTION	21
5	ANSCO & ASSOCIATES LLC	21
6	FRONTIER NATURAL GAS	18
7	KNIGHT BROADBAND LLC	14
8	PADCO EXCAVATING	14
9	BLUE RIDGE WATER WORKS LLC	13
10	IRON MOUNTAIN CONSTRUCTION CO INC	13



County ticket Volume

MAY 2025 VS 2024

Ashe	3 HR	CNCL	NEW	RXMT	UPDT	TOTAL Tickets
2024	7	1	260	10	65	343
2025	12	1	325	17	52	407
+/- Var	71.4%	0.0%	25.0%	70.0%	-20.0%	18.7%
				Locates per day		19



County ticket Volume

YTD VS PREVIOUS YEAR

Ashe	3 HR	CNCL	NEW	RXMT	UPDT	TOTAL Tickets
2024	24	10	1089	31	384	1538
2025	42	13	1342	53	323	1773
+/- Var	75.0%	30.0%	23.2%	71.0%	-15.9%	15.3%
			Locates per day			17



County ticket distribution - MAY

ASHE	407
CLIFTON	7
CRESTON	31
CRUMPLER	17
FLEETWOOD	31
GRASSY CREEK	18
HELTON	10
JEFFERSON	75
LANSING	35

OBIDS	3
TODD	18
WARRENSVILLE	13
WEST JEFFERSON	130



Top 10 Callers for MAY

Ashe	Company	Total
1	NICKELSTON INDUSTRIES INC	26
2	NCDOT	17
3	COUNTY OF ASHE	14
4	CAROLINA GRADING & UTILITIES INC	14
5	BIGHAM CABLE CONSTRUCTION INC	11
6	T G S ENGINEERS	8
7	TOWN OF WEST JEFFERSON	7
8	OPTIMUM	6
9	JASON OLIVER GRADING	6
10	BLUE RIDGE ENERGY	6



County ticket Volume

MAY 2025 VS 2024

Alleghany	3 HR	CNCL	NEW	RXMT	UPDT	TOTAL Tickets
2024	2	2	127	5	5	141
2025	5	0	99	4	39	147
+/- Var	150.0%	-100.0%	-22.0%	-20.0%	680.0%	4.3%
				Locates per day		7



County ticket Volume

YTD VS PREVIOUS YEAR

Alleghany	3 HR	CNCL	NEW	RXMT	UPDT	TOTAL Tickets
2024	6	16	745	18	59	844
2025	9	5	615	10	148	787
+/- Var	50.0%	-68.8%	-17.4%	-44.4%	150.8%	-6.8%
			Locates per day			7



County ticket distribution - MAY

ALLEGHANY	147
CHERRY LANE	3
ENNICE	8
GLADE VALLEY	48
LAUREL SPRINGS	3
PINEY CREEK	4
ROARING GAP	20
SPARTA	53



Top 10 Callers for MAY

Alleghany	Company	Total
1	MIGHTY SERVICES	28
2	A P T COMMUNICATIONS LLC	8
3	KNIGHT BROADBAND LLC	5
4	INVISIBLE FENCE BRAND	4
5	GSI	4
6	BLUE RIDGE EMC	4
7	OLDE BEAU GOLF CLUB	4
8	NCDOT	4
9	LOU MORRISON PROPERTY MANAGEMENT	3
10	BLUE RIDGE ENERGY	3

DAMAGES

DIRT Damage Information
Reporting Tool





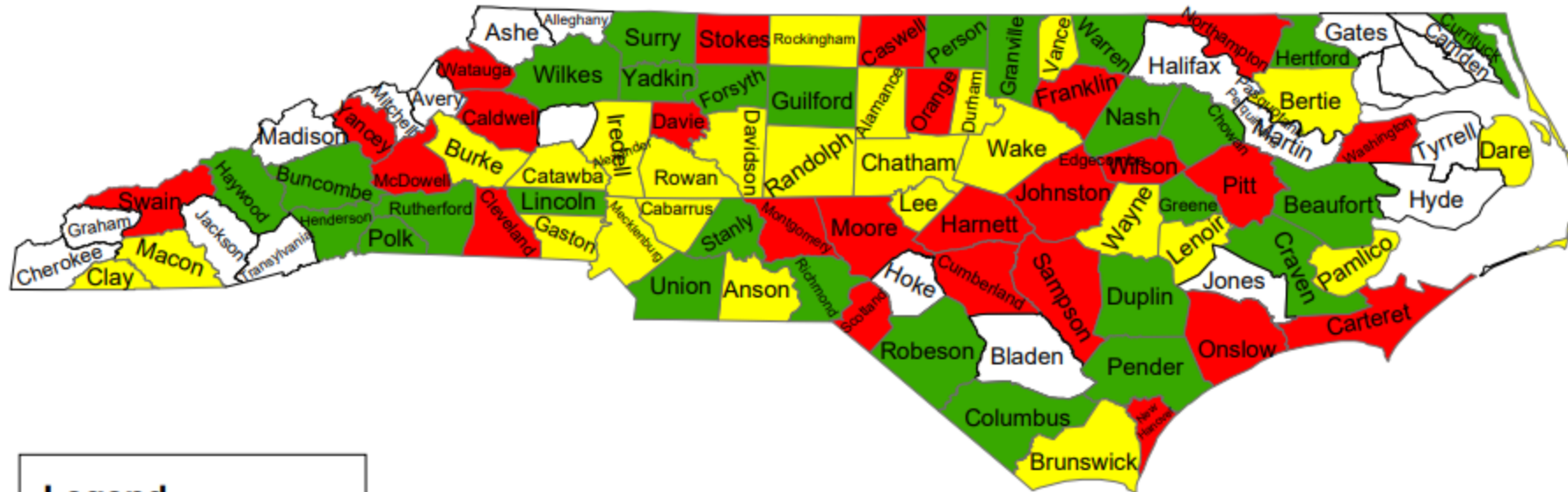
MAY DAMAGES BY COUNTY

Grand Total – 1,209

NC-Alamance	17	NC-Duplin	4	NC-Mecklenburg	151	NC-Tyrrell	1
NC-Alexander	2	NC-Durham	98	NC-Moore	25	NC-Union	46
NC-Anson	4	NC-Edgecombe	6	NC-Nash	7	NC-Vance	2
NC-Avery	1	NC-Forsyth	25	NC-New Hanover	47	NC-Wake	158
NC-Beaufort	3	NC-Franklin	9	NC-Northampton	3	NC-Warren	4
NC-Bertie	3	NC-Gaston	9	NC-Onslow	17	NC-Watauga	4
NC-Bladen	2	NC-Granville	1	NC-Orange	13	NC-Wayne	4
NC-Brunswick	14	NC-Greene	3	NC-Pamlico	1	NC-Wilkes	2
NC-Buncombe	16	NC-Guilford	33	NC-Pasquotank	1	NC-Wilson	1
NC-Burke	2	NC-Harnett	31	NC-Pender	10		
NC-Cabarrus	29	NC-Haywood	4	NC-Perquimans	1		
NC-Caldwell	8	NC-Henderson	9	NC-Person	2		
NC-Carteret	7	NC-Hertford	1	NC-Pitt	17		
NC-Catawba	16	NC-Hoke	4	NC-Polk	2		
NC-Chatham	24	NC-Hyde	1	NC-Randolph	10		
NC-Chowan	1	NC-Iredell	20	NC-Richmond	3		
NC-Clay	1	NC-Jackson	4	NC-Robeson	9		
NC-Cleveland	9	NC-Johnston	59	NC-Rockingham	3		
NC-Columbus	4	NC-Lee	5	NC-Rowan	7		
NC-Craven	5	NC-Lenoir	4	NC-Rutherford	13		
NC-Cumberland	64	NC-Lincoln	7	NC-Sampson	5		
NC-Currituck	7	NC-Macon	7	NC-Scotland	3		
NC-Dare	11	NC-Madison	1	NC-Stanly	6		
NC-Davidson	20	NC-Martin	1	NC-Stokes	2		
NC-Davie	3	NC-McDowell	9	NC-Surry	1		

Damages Per 1,000 Transmissions

May
2025

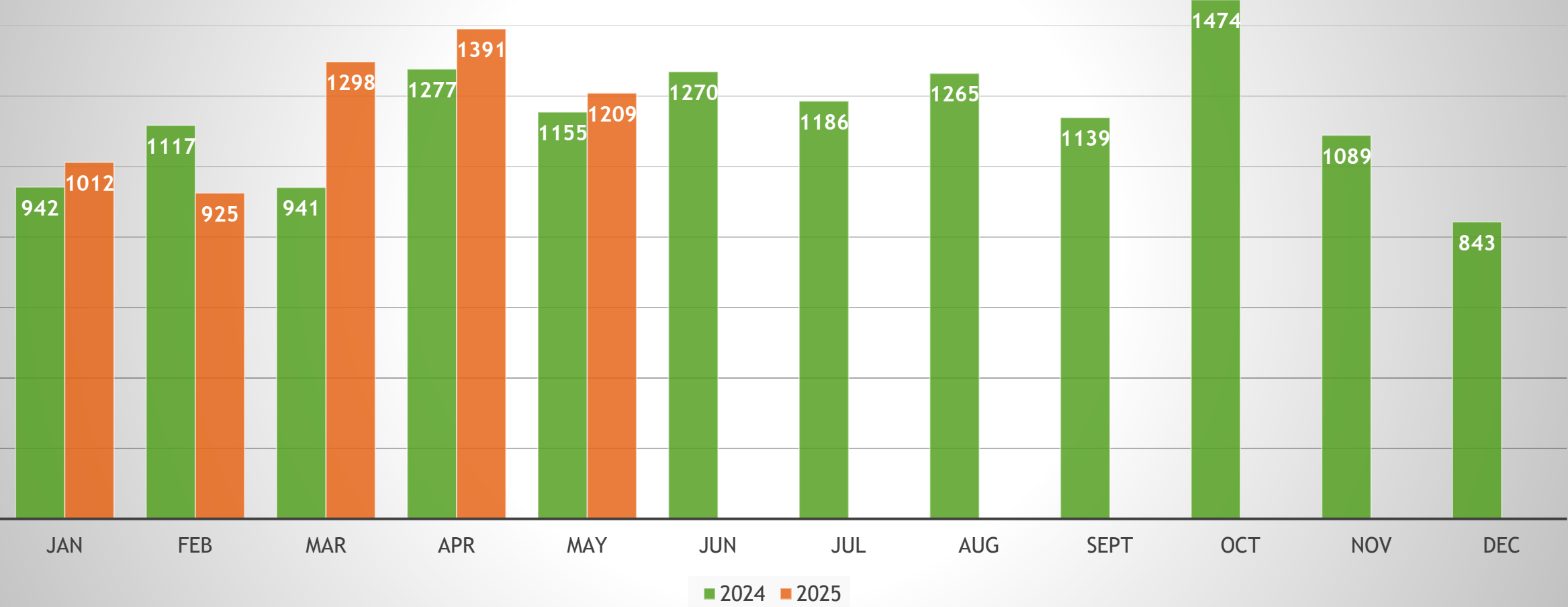


Legend

Quantile

	0.000000
	0.000001 - 0.780292
	0.780293 - 1.124859
	1.124860 - 2.952030

Damages in North Carolina 2025 vs 2024



PLEASE NOTE

If the diameter or width of the facility is greater than four inches, the dimension of the facility shall be indicated at least every 50 feet in the area of the proposed excavation or demolition. An operator who operates multiple facilities in the area of the proposed excavation or demolition shall locate each facility.

The operator's identity, marked as provided in subdivision (1) of this subsection, in the area where the proposed excavation or demolition is to occur. At a minimum, the operator's identity shall be marked at the beginning point, at intervals of 200 linear feet, and at the end point of the proposed excavation or demolition.

50
feet

8"

8"

8"

8"

ABC Gas Company

200
feet

Education Team



Ann Rushing
Education Manager



Parrish Riddick
Education Liaison, Piedmont Region



Rory Phipps
Education Liaison, Western Region



Howard Corey
Education Liaison, Eastern Region



Tami Groves
Education Liaison, Southwest Region



Steve Moore
Media Relations Specialist



CALENDAR

NC811 & NCUCC
event calendars
can be found on
nc811.org or the
nc811 app





THANK YOU!

A copy of this presentation
is available at

www.ncucc.org



UCC Sign-In Sheet : WATUGA ASHE ALLEGITANY

Date: 6/26/2025

[illegible]