



NC 811.ORG

SAFETY FIRST
Peter Brown
Foreman
Green Living

**JUNE 2025
NC811 MONTHLY UPDATE**

ANSON UCC



Upcoming meetings

- **NC State UCC Meeting**
July 8, 2025 at 10:00am
Charlotte Water,
5730 General Commerce Dr., Charlotte
- **NC811 Board**
July 18, 2025 at 8:30am
Crowne Plaza Resort,
1 Resort Drive, Asheville



Tailgate Wraps

20 wraps still available for free.

Apply today!



nc811.org/nc811-tailgate-wraps



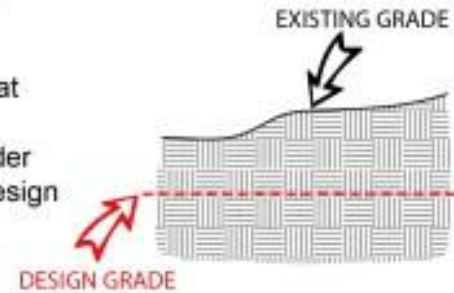
ROUGH GRADING TERMS



Grading is excavation and requires a locate.

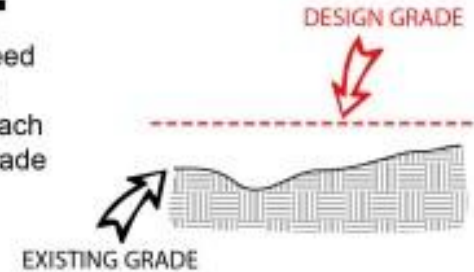
1. CUT

Existing dirt that needs to be removed in order to reach the design grade below.

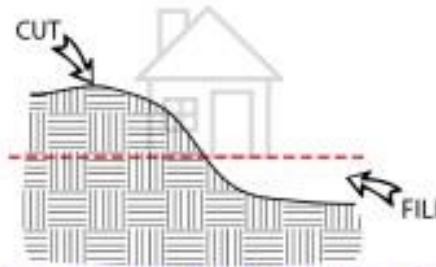


2. FILL

Areas that need to be filled in with dirt to reach the design grade above.



3. TRANSITION LOT



A lot where both a "cut" and a "fill" occur.

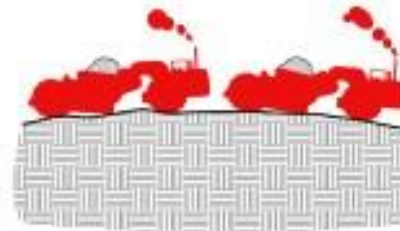
4. SITE CLEARING/DEMO



Removal of all vegetation, roots, trash, and other debris on site prior to the rough grade beginning.

5. MASS EXCAVATION

The removal and transportation of large volumes of dirt using large pieces of equipment (scrapers).



6. OVER-EXCAVATION

Additional excavation beyond the design grade in order to prep a solid foundation for houses or other structures.



Data Insights

Locate Requests

Transmissions

County ticket volume
and distribution



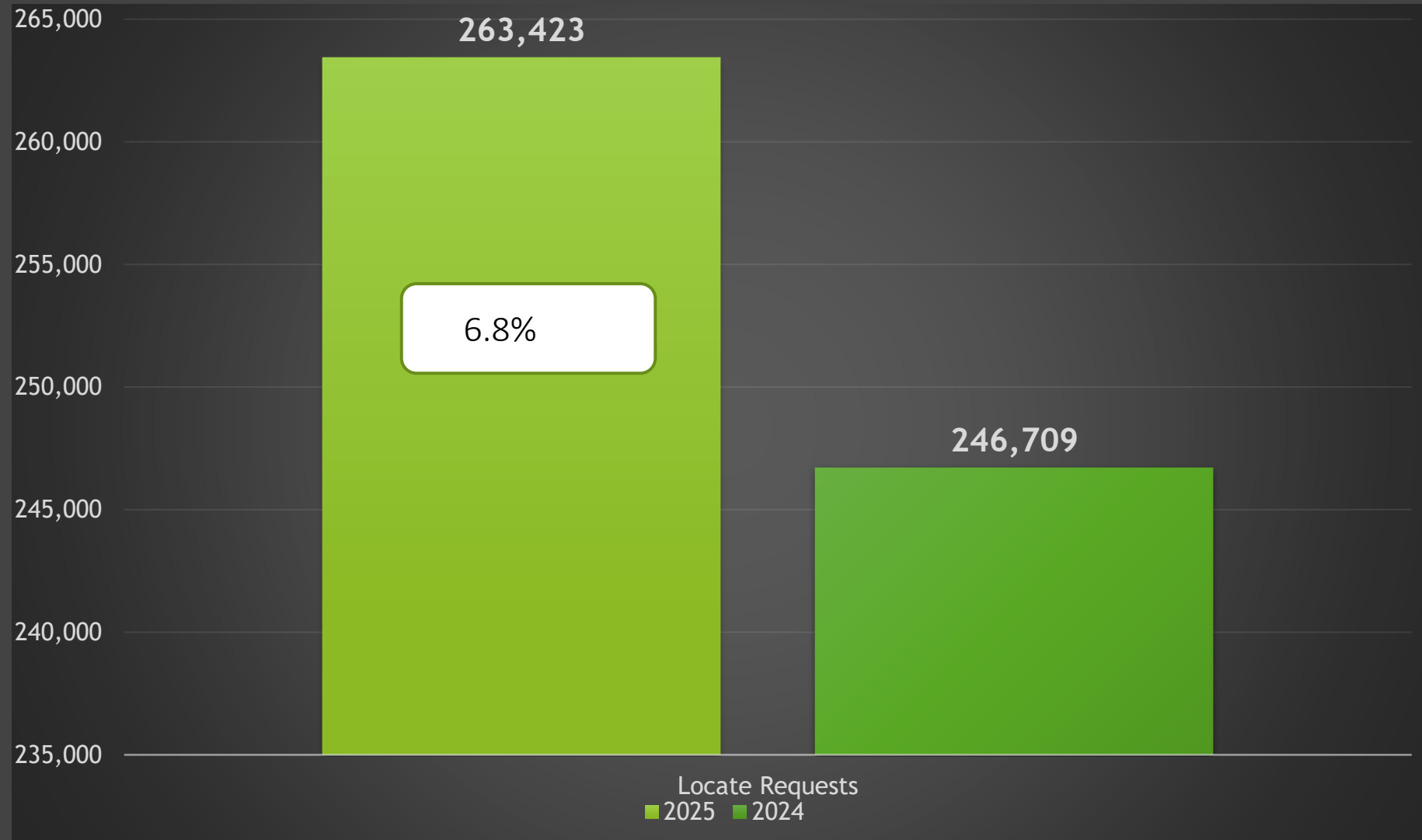
Locate Requests for NC - MAY 25 vs 24



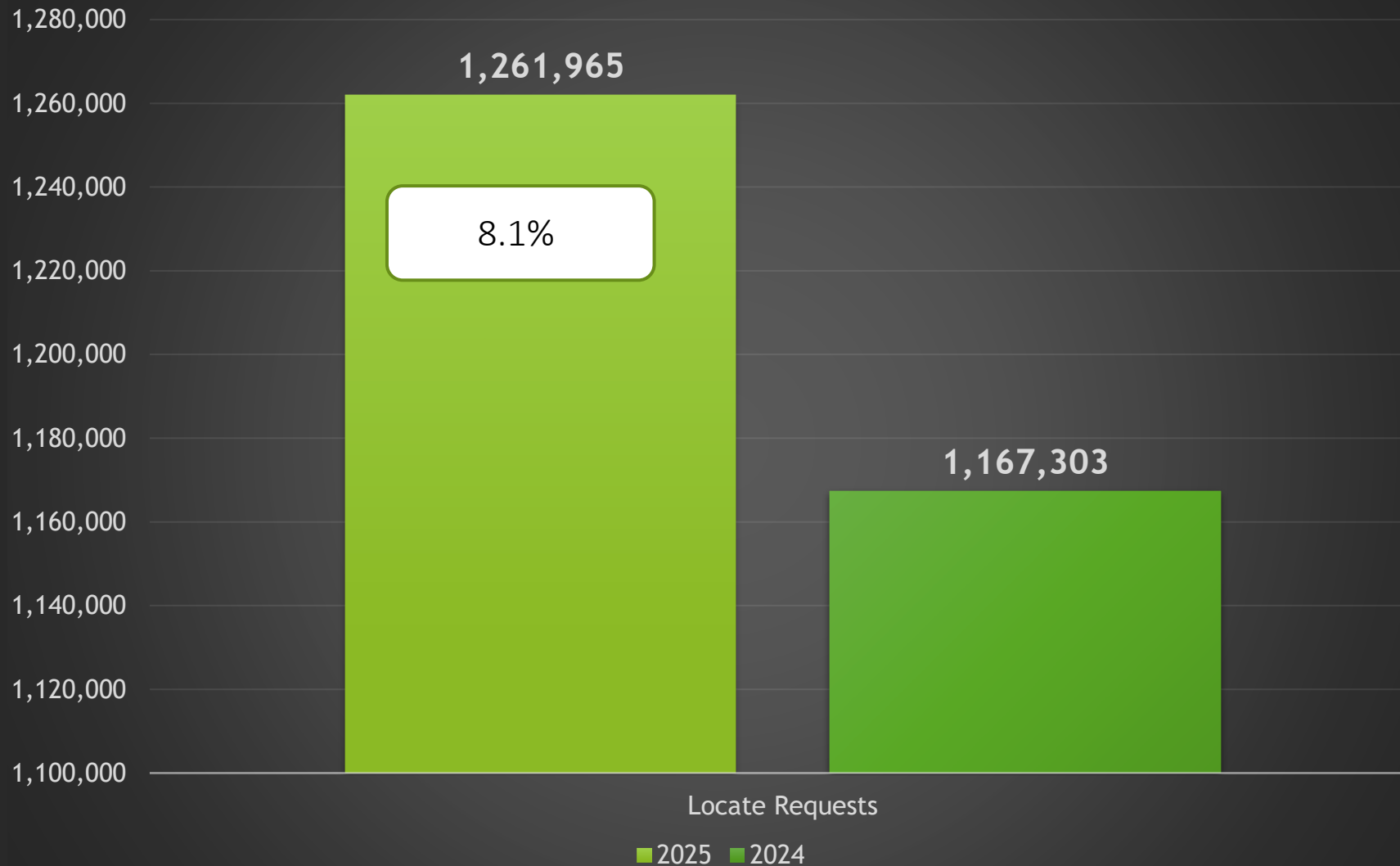
May, 2025 - 263,423 / 2024 - 246,709 = (6.8%)

YTD 2025 - 1,261,965 / 2024 - 1,167,303 = +8.1%

Updates for May (79,800) = 30.3% of volume / 2025 April (78,026) = 29.1% (1.2% increase from the month before)



Locate Requests for NC - YTD



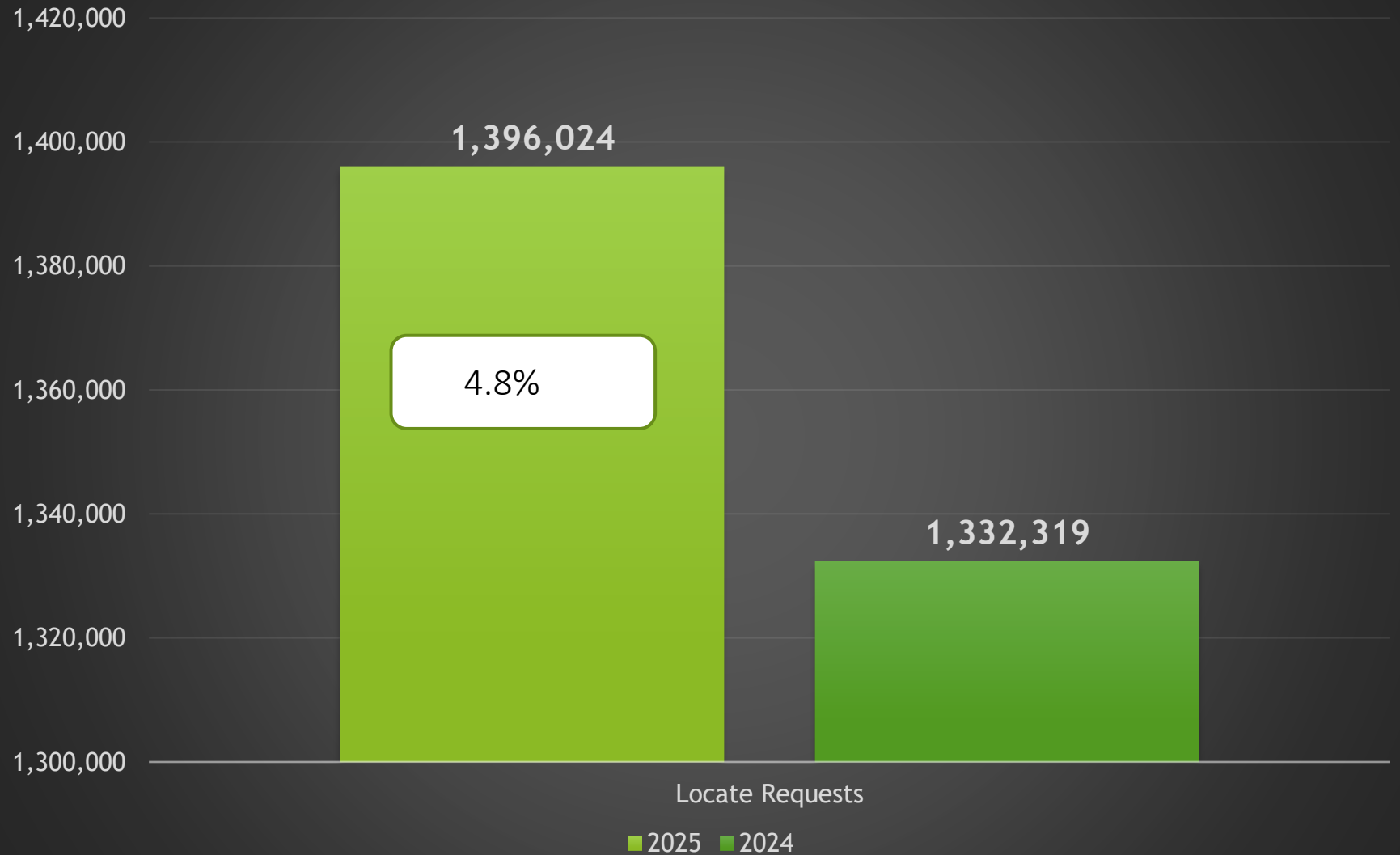
May, 2025 - 263,423 / 2024 - 246,709=(6.8%)
YTD 2025 - 1,261,965/ 2024 - 1,167,303 = +8.1%

Transmissions for NC - MAY 25 vs 24

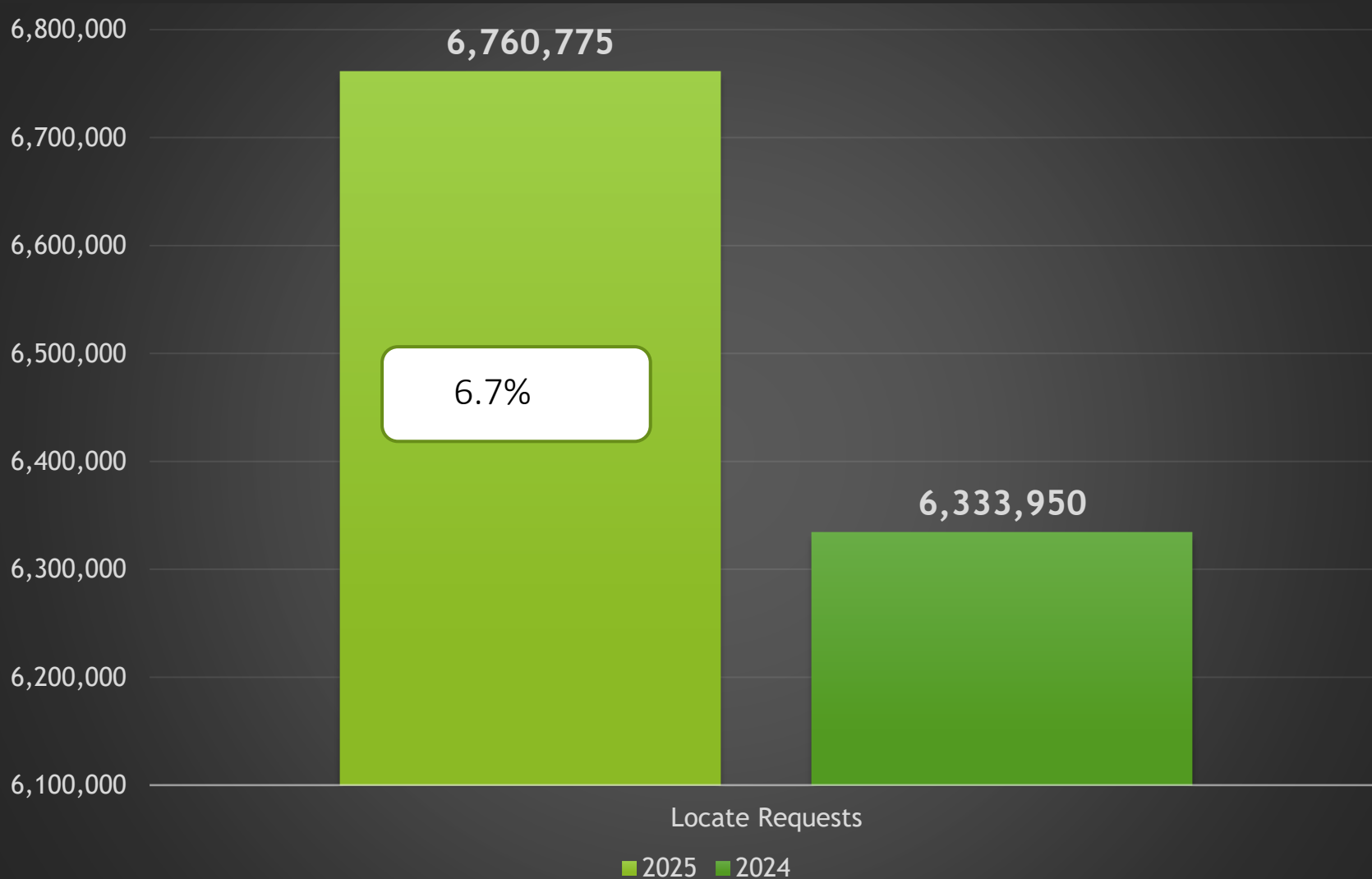


Transmissions MTD 2025-
1,396,024 / 2024 -
1,332,319 = (4.8%)

Transmissions YTD 2025-
6,760,775 / 2024 - 6,333,950 =
(6.7%)



Transmissions for NC - YTD 2025



Transmissions MTD 2025-
1,396,024 / 2024 -
1,332,319 = (4.8%)

Transmissions YTD 2025-
6,760,775 / 2024 - 6,333,950 =
(6.7%)



County ticket Volume

MAY 2025 VS 2024

Anson	3 HR	CNCL	NEW	RXMT	UPDT	TOTAL Tickets
2024	16	7	358	10	71	462
2025	56	6	370	13	461	906
	250.0%	-14.3%	3.4%	30.0%	549.3%	96.1%
				Locates per day		41



County ticket Volume

YTD VS PREVIOUS YEAR

Anson	3 HR	CNCL	NEW	RXMT	UPDT	TOTAL Tickets
2024	87	24	1273	62	369	1815
2025	429	35	2418	160	2177	5219
	393.1%	45.8%	89.9%	158.1%	490.0%	187.5%



County ticket distribution - MAY

ANSON	906
ANSONVILLE	2
BURNSVILLE	1
LILESVILLE	101
MCFARLAN	2
MORVEN	60
PEACHLAND	129
POLKTON	214
WADESBORO	397



Top 10 Callers for MAY

1	GPRS UTILITY CONTRACTORS	161
2	ENERGY SERVICES SOUTH	152
3	ITG	133
4	ENERGY SERVICES SOUTH	94
5	WINDSTREAM COMMUNICATIONS	59
6	DEN UNDERGROUND	36
7	MIGHTY SERVICES	27
8	J & L BROTHERS UNDERGROUND LLC	27
9	NCDOT	23
10	ANSON COUNTY WATER	20

DAMAGES

DIRT Damage Information
Reporting Tool





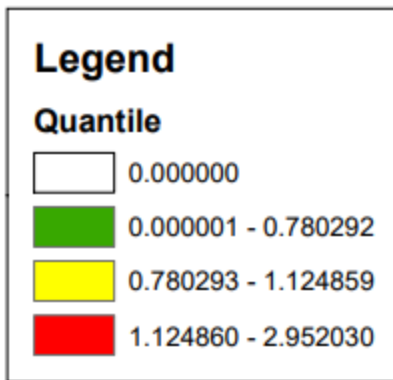
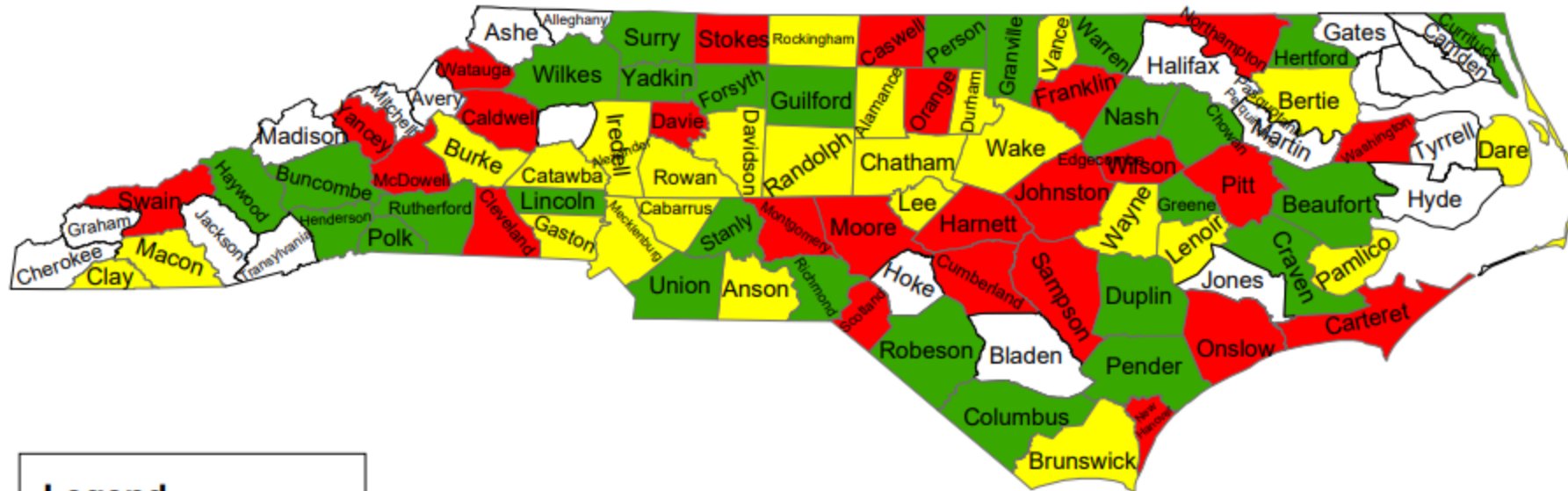
MAY DAMAGES BY COUNTY

Grand Total – 1,209

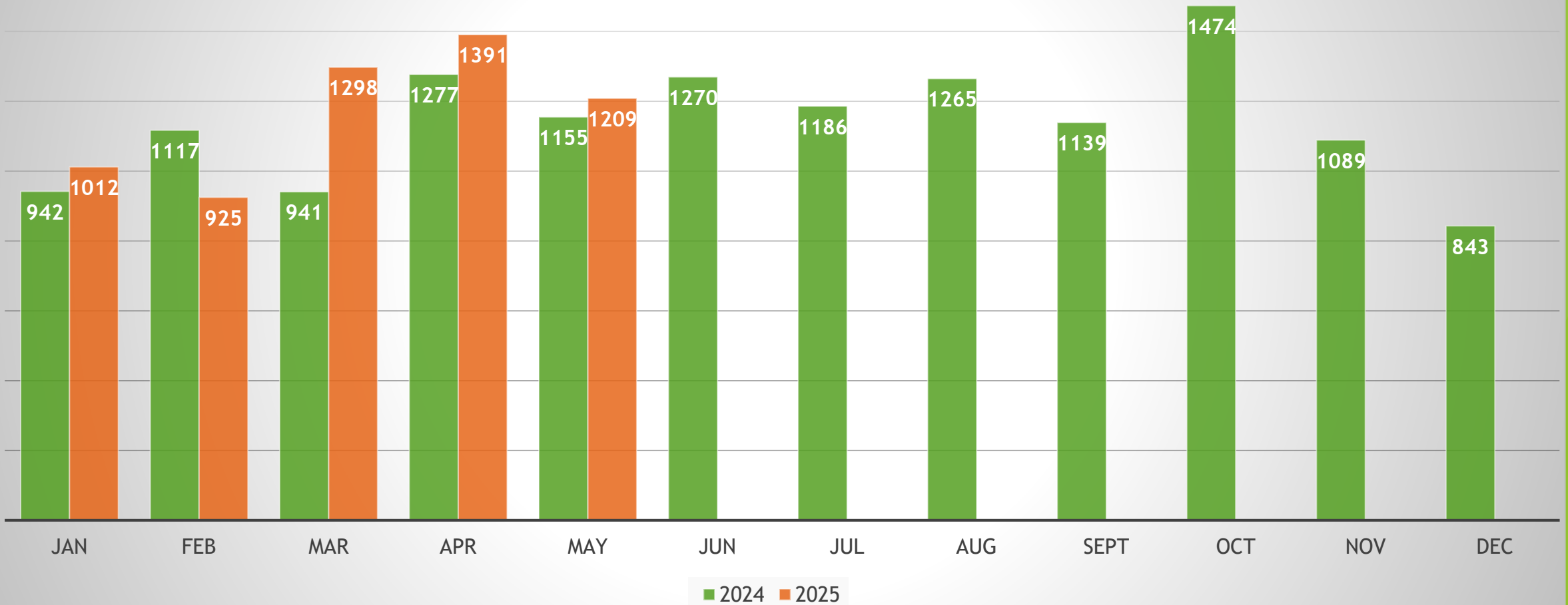
NC-Alamance	17	NC-Duplin	4	NC-Mecklenburg	151	NC-Tyrrell	1
NC-Alexander	2	NC-Durham	98	NC-Moore	25	NC-Union	46
NC-Anson	4	NC-Edgecombe	6	NC-Nash	7	NC-Vance	2
NC-Avery	1	NC-Forsyth	25	NC-New Hanover	47	NC-Wake	158
NC-Beaufort	3	NC-Franklin	9	NC-Northampton	3	NC-Warren	4
NC-Bertie	3	NC-Gaston	9	NC-Onslow	17	NC-Watauga	4
NC-Bladen	2	NC-Granville	1	NC-Orange	13	NC-Wayne	4
NC-Brunswick	14	NC-Greene	3	NC-Pamlico	1	NC-Wilkes	2
NC-Buncombe	16	NC-Guilford	33	NC-Pasquotank	1	NC-Wilson	1
NC-Burke	2	NC-Harnett	31	NC-Pender	10		
NC-Cabarrus	29	NC-Haywood	4	NC-Perquimans	1		
NC-Caldwell	8	NC-Henderson	9	NC-Person	2		
NC-Carteret	7	NC-Hertford	1	NC-Pitt	17		
NC-Catawba	16	NC-Hoke	4	NC-Polk	2		
NC-Chatham	24	NC-Hyde	1	NC-Randolph	10		
NC-Chowan	1	NC-Iredell	20	NC-Richmond	3		
NC-Clay	1	NC-Jackson	4	NC-Robeson	9		
NC-Cleveland	9	NC-Johnston	59	NC-Rockingham	3		
NC-Columbus	4	NC-Lee	5	NC-Rowan	7		
NC-Craven	5	NC-Lenoir	4	NC-Rutherford	13		
NC-Cumberland	64	NC-Lincoln	7	NC-Sampson	5		
NC-Currituck	7	NC-Macon	7	NC-Scotland	3		
NC-Dare	11	NC-Madison	1	NC-Stanly	6		
NC-Davidson	20	NC-Martin	1	NC-Stokes	2		
NC-Davie	3	NC-McDowell	9	NC-Surry	1		

Damages Per 1,000 Transmissions

May
2025



Damages in North Carolina 2025 vs 2024

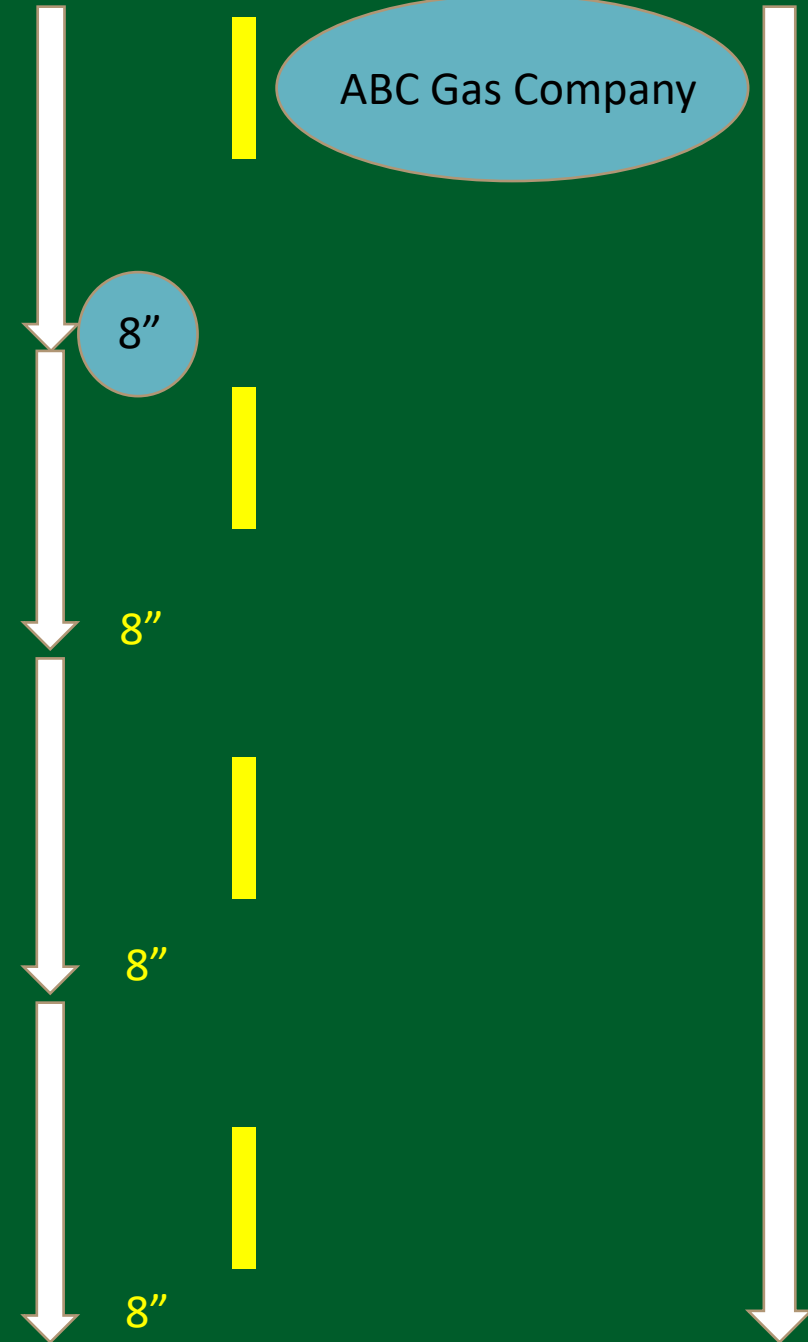


PLEASE NOTE

If the diameter or width of the facility is greater than four inches, the dimension of the facility shall be indicated at least every 50 feet in the area of the proposed excavation or demolition. An operator who operates multiple facilities in the area of the proposed excavation or demolition shall locate each facility.

The operator's identity, marked as provided in subdivision (1) of this subsection, in the area where the proposed excavation or demolition is to occur. At a minimum, the operator's identity shall be marked at the beginning point, at intervals of 200 linear feet, and at the end point of the proposed excavation or demolition.

50
feet



Education Team



Ann Rushing
Education Manager



Parrish Riddick
Education Liaison, Piedmont Region



Rory Phipps
Education Liaison, Western Region



Howard Corey
Education Liaison, Eastern Region



Tami Groves
Education Liaison, Southwest Region



Steve Moore
Media Relations Specialist



THANK YOU!

A copy of this presentation
is available at

www.ncucc.org

