



**MAY 2026**

**NC811 MONTHLY UPDATE**

**BUNCOMBE UCC**



# Upcoming meetings

- **NCLRPC**  
May 20, 2026 at 11am  
NC811, 5009 High Point Road, Greensboro  
TEAMS MEETING: Visit the [ncucc.org](https://ncucc.org)  
calendar page for a link to the meeting
- **Underground Damage Prevention  
Review Board**  
June 3, 2026 at 8:00am  
NC811, 5009 High Point Road, Greensboro  
[udprb.nc.gov](https://udprb.nc.gov)
- **NC811 Board**  
July 17, 2026 at 8:30am  
Cambria Hotel,  
15 Page Ave, Asheville, NC

# Joint NC/SC Utilities



**Dates:** May 12-15, 2026

**Location:** Hyatt Regency in  
Greenville, SC

**Registration:** Attendee - \$450  
Guest/Spouse - \$250



<https://sc811.com/scucc/#tab-36096>



# CALENDAR

NC811 & NCUCC  
event calendars  
can be found on  
[nc811.org](http://nc811.org) or the  
nc811 app



# I-2513 (I-26 Connector)

- Median-divided freeway that will link I-26 from SE Asheville to US 19/23/70 in NW Asheville. (5 sections – 7 miles)
- Construction is underway for all sections except AC (I-240 from I-40 to Haywood Rd.)
- Completion projected for Oct. 2031
- Estimated cost is \$1.8 billion



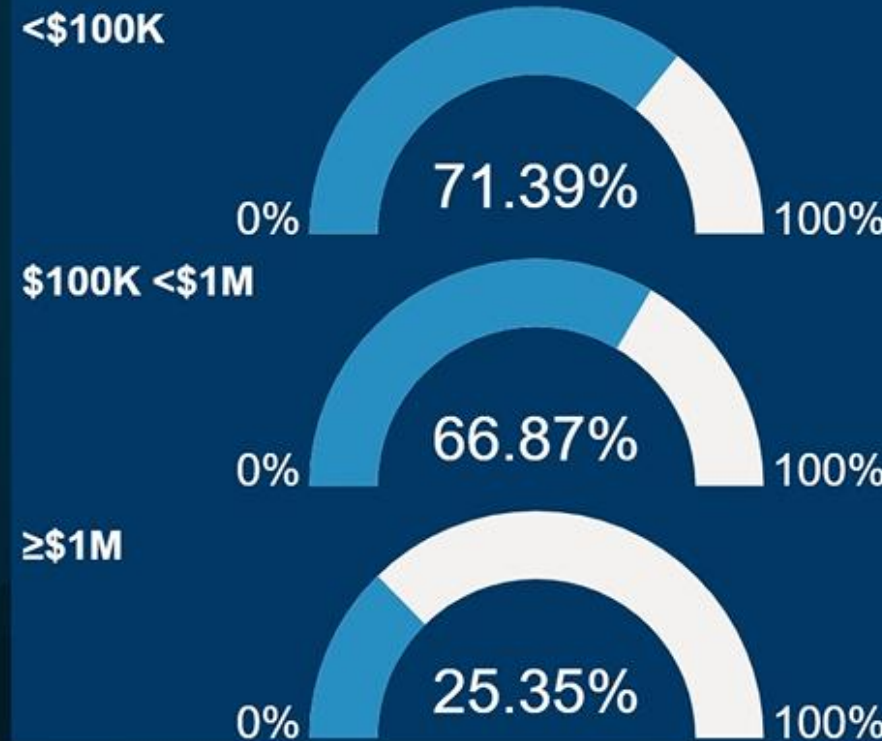
The map above shows only the project's general location. ([View detailed maps](#))

<b>County:</b> Buncombe	<b>Estimated Cost:</b> \$1.8 billion
<b>Status:</b> Under Construction	<b>Start Date:</b> 2022
<b>STIP Number:</b> I-2513	<b>Completion Date:</b> October 2031

# Hurricane Helene Financial Update

<b>9,469</b> Total Damage Sites	<b>\$5.8B</b> Damage Sites Total Estimate
<b>\$1.55B</b> Expenditures	<b>\$618.87M</b> Reimbursements

Percent Completed by Estimated Cost Range



# Process Improvements

- Projects Near Me <https://www.ncdot.gov/projects/ProjectsNearMe/default.aspx>

The screenshot displays the 'Highway (Project HL-0138)' page. At the top, a pink banner states: "This is an **upcoming project**. Information is subject to change." Below this are navigation tabs: "All", "Local Map", "Description", "Milestones", and "Contact". The "Local Map" tab is selected, showing an aerial view of the project area in Mecklenburg County, NC, with a purple line indicating the project corridor. The "Description" tab is also visible, containing the following text: "This Division Highway project involves Brown-Grier Road: Sandy Porter Road in Mecklenburg County. BROWN-GRIER ROAD: SANDY PORTER ROAD, NC 160 TO I-485; WILLIAM GLEN TO BROWN-GRIER ROAD. IMPROVE CORRIDORS. This is a [locally delivered project](#) and current information can be obtained from the local jurisdiction." To the right of the main content is a larger map view showing the project area in context with surrounding roads and landmarks like Lebanon Heights, OLDE WHITEHALL, and Yorkwood.



# Data Insights

Locate Requests

Transmissions

County ticket volume  
and distribution

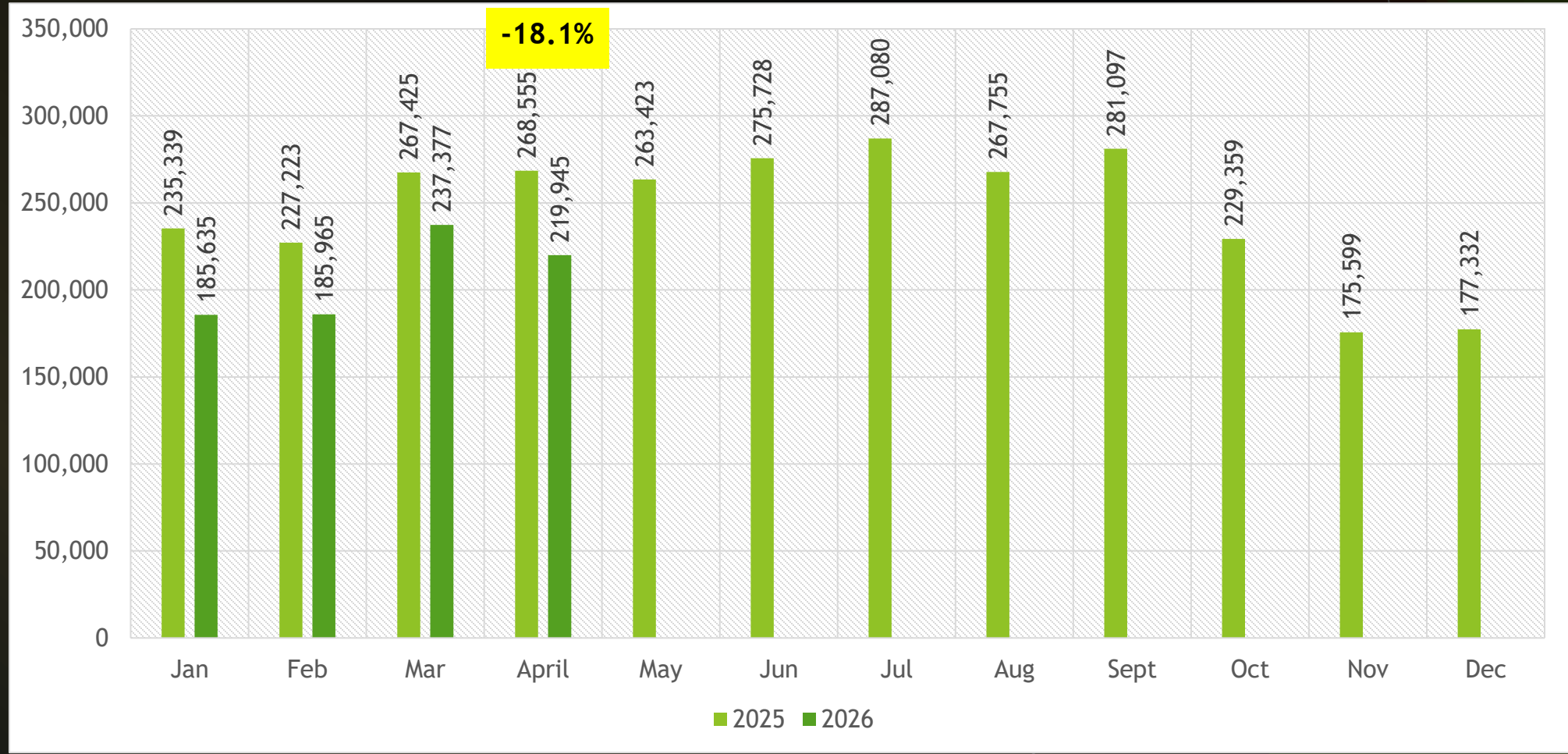
5009

**NC 811.ORG**

The logo for NC 811.ORG is displayed on a large blue sign. The text "NC 811.ORG" is in a bold, green, sans-serif font with a black outline. The "11" is a larger, lime green color. Below the "11" is a stylized shovel icon with a blue blade and a brown handle, set against a green and brown background. A registered trademark symbol (®) is located to the right of the shovel icon.

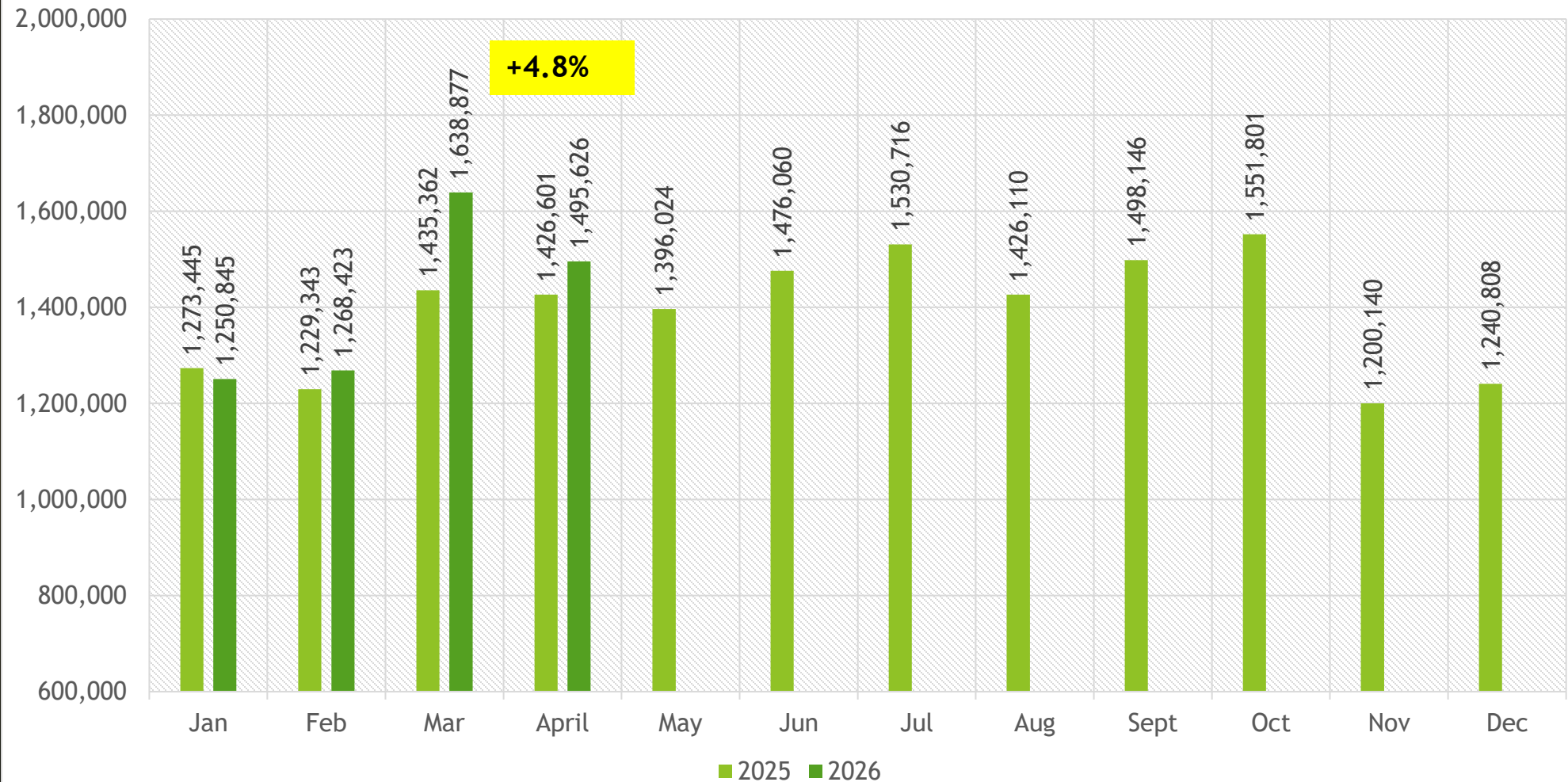

# LOCATE REQUESTS FOR NC 2025 VS 2026

2026 YTD -828,922  
2025 YTD -998,542  
-17%



# TRANSMISSIONS FOR NC 2025 VS 2026

2026 YTD – 5,653,771  
2025 YTD – 5,364,751  
+5.4%





# County ticket Volume

<b>BUNCOMBE</b>	<b>5375</b>
3 HOURS	207
CANCEL	51
NEW	3512
RXMT	284
UPDATE	1321

EMERGENCY	162
NORMAL	4670
RUSH	402
SHORT	141



## County ticket distribution - APRIL

<b>BUNCOMBE</b>	<b>5375</b>
ASHEVILLE	2505
CANDLER	528
WEAVERVILLE	475
ARDEN	321
BLACK MOUNTAIN	297
FAIRVIEW	279
LEICESTER	233
FLETCHER	134
SWANNANOVA	130
ACTON	120



## Top 10 Callers for APRIL

<b>BUNCOMBE</b>	<b>5375</b>
ITG	425
JR DRILLING SERVICES	386
SUMTER UTILITIES INC	286
AT&T UTILITY OPERATIONS	261
TENNOCA CONSTRUCTION COMPANY	235
HAYNES ELECTRIC UTILITY CORPORATION	186
ERIC NEWTON TRENCHING	169
FOREMOST PIPELINE CONSTRUCTION COMPANY	139
ANSCO & ASSOCIATES LLC (RTE)	106
AT&T	103

# DAMAGES

**DIRT** Damage Information  
Reporting Tool

**CGA** Common  
Ground  
Alliance



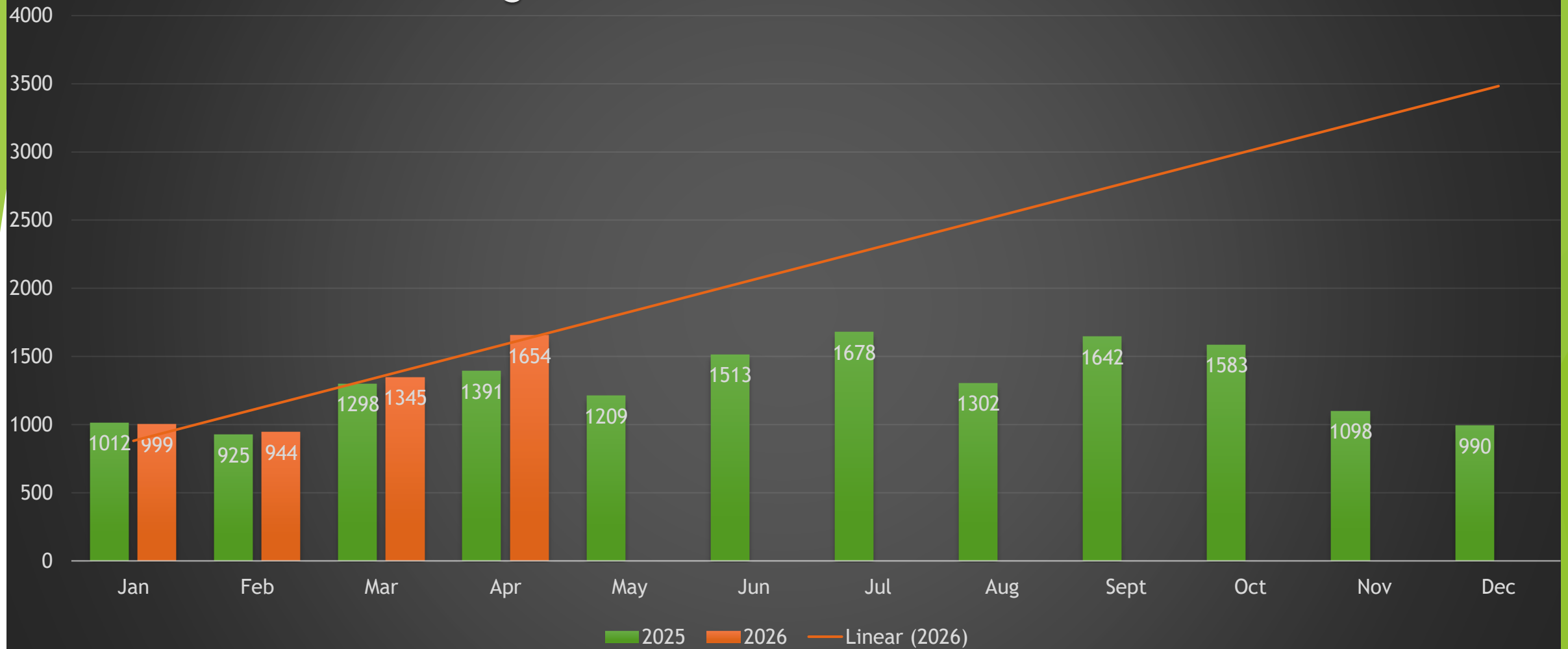


# APRIL DAMAGES BY COUNTY

Grand Total – 1,654

ALAMANCE	21	DAVIDSON	20	MECKLENBURG	161	TRANSYLVANIA	2
ALEXANDER	5	DAVIE	5	MITCHELL	1	UNION	70
ANSON	2	DUPLIN	3	MOORE	21	VANCE	3
AVERY	1	DURHAM	170	NASH	14	WAKE	235
BEAUFORT	3	EDGECOMBE	8	NEW HANOVER	25	WARREN	2
BLADEN	2	FORSYTH	44	NORTHAMPTON	6	WASHINGTON	3
BRUNSWICK	11	FRANKLIN	11	ONSLow	19	WAYNE	17
<b>BUNCOMBE</b>	<b>40</b>	GASTON	19	ORANGE	35	WILKES	1
BURKE	3	GRANVILLE	11	PAMLICO	4	WILSON	5
CABARRUS	43	GUILFORD	73	PASQUOTANK	2	YADKIN	3
CALDWELL	10	HALIFAX	7	PENDER	14		
CAMDEN	1	HARNETT	39	PERSON	10		
CARTERET	9	HAYWOOD	8	PITT	28		
CASWELL	2	HENDERSON	8	POLK	5		
CATAWBA	39	HERTFORD	2	RANDOLPH	13		
CHATHAM	19	HOKE	4	RICHMOND	3		
CHEROKEE	2	IREDELL	50	ROBESON	14		
CHOWAN	2	JACKSON	3	ROCKINGHAM	15		
CLAY	1	JOHNSTON	60	ROWAN	21		
CLEVELAND	8	LEE	11	RUTHERFORD	4		
COLUMBUS	1	LENOIR	5	SAMPSON	2		
CRAVEN	13	LINCOLN	13	SCOTLAND	3		
CUMBERLAND	34	MACON	3	STANLY	9		
CURRITUCK	3	MARTIN	2	STOKES	2		
DARE	10	MCDOWELL	4	SURRY	14		

## Damages in North Carolina 2026 vs 2025



# NC811 EDUCATION TEAM





# THANK YOU!

---

A copy of this presentation  
is available at

[www.ncucc.org](http://www.ncucc.org)





# WE WANT YOU ON OUR TEAM



## Why Join Us?

- Bring together utility operators, excavators, locators, municipal representatives, and other stakeholders in one collaborative setting
- Share important updates and strengthen working relationships across the utility community
- Promote damage prevention and safe excavation practices that protect our communities and infrastructure
- Foster open communication, collaboration, and a strong safety-focused culture

## Available Positions

- CHAIR\*
- CO-CHAIR\*
- SECRETARY\*
- VALUED MEMBER

\*NOT ALL POSITIONS MAY BE AVAILABLE.

## SIGN UP FOR INVITES AT:

 Website  
<https://ncucc.org/>



- NC811 WESTERN REGION EDUCATION LIAISON
- RORY PHIPPS  
336.944.1087  
rory@nc811.org